FE111 1.209: 080059/990/v.3

FLOOD INSURANCE STUDY

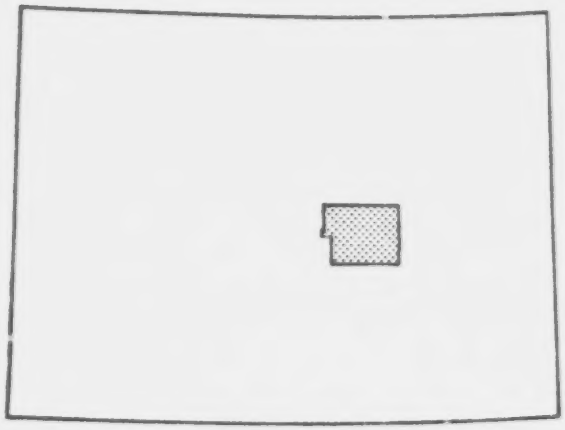

EL PASO COUNTY, COLORADO

UNINCORPORATED AREAS

VOLUME 3 OF 4

REVISED: SEPTEMBER 28, 1990

Federal Emergency Management Agency

COMMUNITY NUMBER - 080059

NOTICE TO
FLOOD INSURANCE STUDY USERS

Communities participating in the National Flood Insurance Program have established repositories of flood hazard data for floodplain management and flood insurance purposes. This Flood Insurance Study may not contain all data available within the repository. It is advisable to contact the community repository for any additional data.

This publication incorporates revisions to the original Flood Insurance Study. These revisions are presented in Section 10.0.

TABLE OF CONTENTS

Table of Contents--Volume 1

	Page
1.0 INTRODUCTION	1
1.1 Purpose of Study	1
1.2 Authority and Acknowledgments	1
1.3 Coordination	1
2.0 AREA STUDIED	2
2.1 Scope of Study	2
2.2 Community Description	4
2.3 Principal Flood Problems	9
2.4 Flood Protection Measures	10
3.0 ENGINEERING METHODS	11
3.1 Hydrologic Analyses	11
3.2 Hydraulic Analyses	17
4.0 FLOOD PLAIN MANAGEMENT APPLICATIONS	19
4.1 Flood Plain Boundaries	19
4.2 Floodways	20
5.0 INSURANCE APPLICATION	57
6.0 FLOOD INSURANCE RATE MAP	57
7.0 OTHER STUDIES	58
8.0 LOCATION OF DATA	61
9.0 BIBLIOGRAPHY AND REFERENCES	61
10.0 REVISIONS DESCRIPTIONS	65
10.1 First Revision	65
10.2 Second Revision	68

FIGURES

	Page
Figure 1 - Vicinity Map	3
Figure 2 - Floodway Schematic	21

TABLES

Table 1 - Summary of Discharges	14
Table 3 - Floodway Data	22

Table of Contents--Volume 2

EXHIBITS

Exhibit 1 - Flood Profiles

Bear Creek	Panels 01P-07P
Camp Creek	Panels 08P-10P
Cheyenne Creek	Panels 11P-13P
Cottonwood Creek	Panels 14P-21P
Douglas Creek North	Panel 22P-23P
Douglas Creek South	Panels 24P-25P
Dry Creek	Panels 26P-33P
North Fork Dry Creek	Panels 34P-35P
North Channel Dry Creek	Panel 36P-37P
South Valley Dry Creek	Panel 38P
Big Valley	Panel 39P
Fountain Creek	Panels 40P-68P

Table of Contents--Volume 3

Upper Fountain Creek	Panels 69P-108P
Jimmy Camp Creek	Panels 109P-123P
Corral Tributary	Panels 124P-130P
East Tributary Jimmy Camp Creek	Panels 131P-137P
Franceville Tributary to Jimmy Camp Creek	Panels 138P-142P
Mines Subtributary to Corral Tributary	Panels 143P-146P
Kettle Creek	Panels 147P-154P
Mesa Basin	Panels 155P-157P

Table of Contents--Volume 4

Monument Creek	Panels 158P-175P
Monument Creek Tributary	Panel 176P
Peterson Field Drainage	Panels 177P-179P
Pine Creek	Panels 180P-185P
North Pine Creek	Panels 186P-187P
Panel Not Printed	Panel 188P
Rockrimmon Basin	Panels 189P-191P
Sand Creek	Panels 192P-203P
Sand Creek Center Tributary	Panels 204P-206P
Sand Creek East Fork	Panels 207P-211P
Sand Creek East Fork Subtributary	Panels 212P-215P
Security Creek	Panels 216P-218P
South Shooks Run	Panels 219P-221P
Spring Creek	Panels 222P-225P
Spring Creek East Fork	Panel 226P
Templeton Gap Floodway	Panels 227P-231P
Templeton Gap Floodway Lower Tributary	Panel 232P
Templeton Gap Floodway Upper Tributary	Panel 233P
Widefield Creek	Panels 234P-235P
Windmill Gulch	Panels 236P-238P
Crystal Creek	Panels 239P-241P
Dirty Woman Creek	Panels 242P-244P

Exhibit 2 - Flood Insurance Rate Map Index
Flood Insurance Rate Map

Exhibit 3 - Elevation Reference Marks

CITY OF MANITOU SPRINGS
EL PASO COUNTY

ELEVATION IN FEET (NGVD)

6580
6560
6540
6520
6500
6480
6460
6440
6420
6400

4000 4200 4400 4600 4800 5000 5200

STREAM DISTANCE IN FEET ABOVE FOUNTAIN CREEK MILE 57

A

LEGEND

- 500 YEAR FLOOD
- 100 YEAR FLOOD
- 50 YEAR FLOOD
- 10 YEAR FLOOD
- STREAM BED
- CROSS SECTION LOCATION

FLOOD PROFILES

UPPER FOUNTAIN CREEK

FEDERAL EMERGENCY MANAGEMENT AGENCY

EL PASO COUNTY, CO
(UNINCORPORATED AREAS)

69P

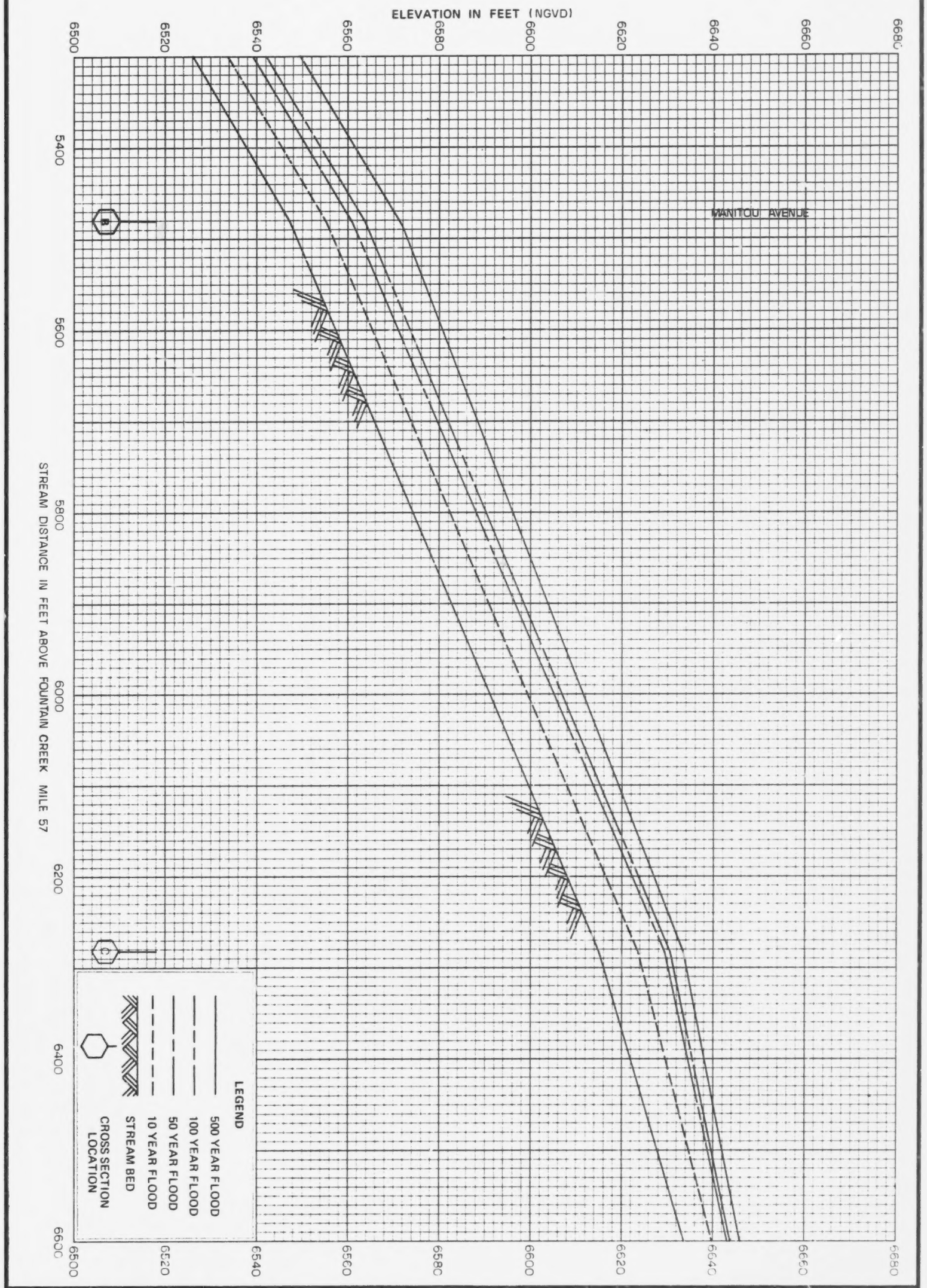

70P

FEDERAL EMERGENCY MANAGEMENT AGENCY

EL PASO COUNTY, CO
(UNINCORPORATED AREAS)

FLOOD PROFILES

UPPER FOUNTAIN CREEK

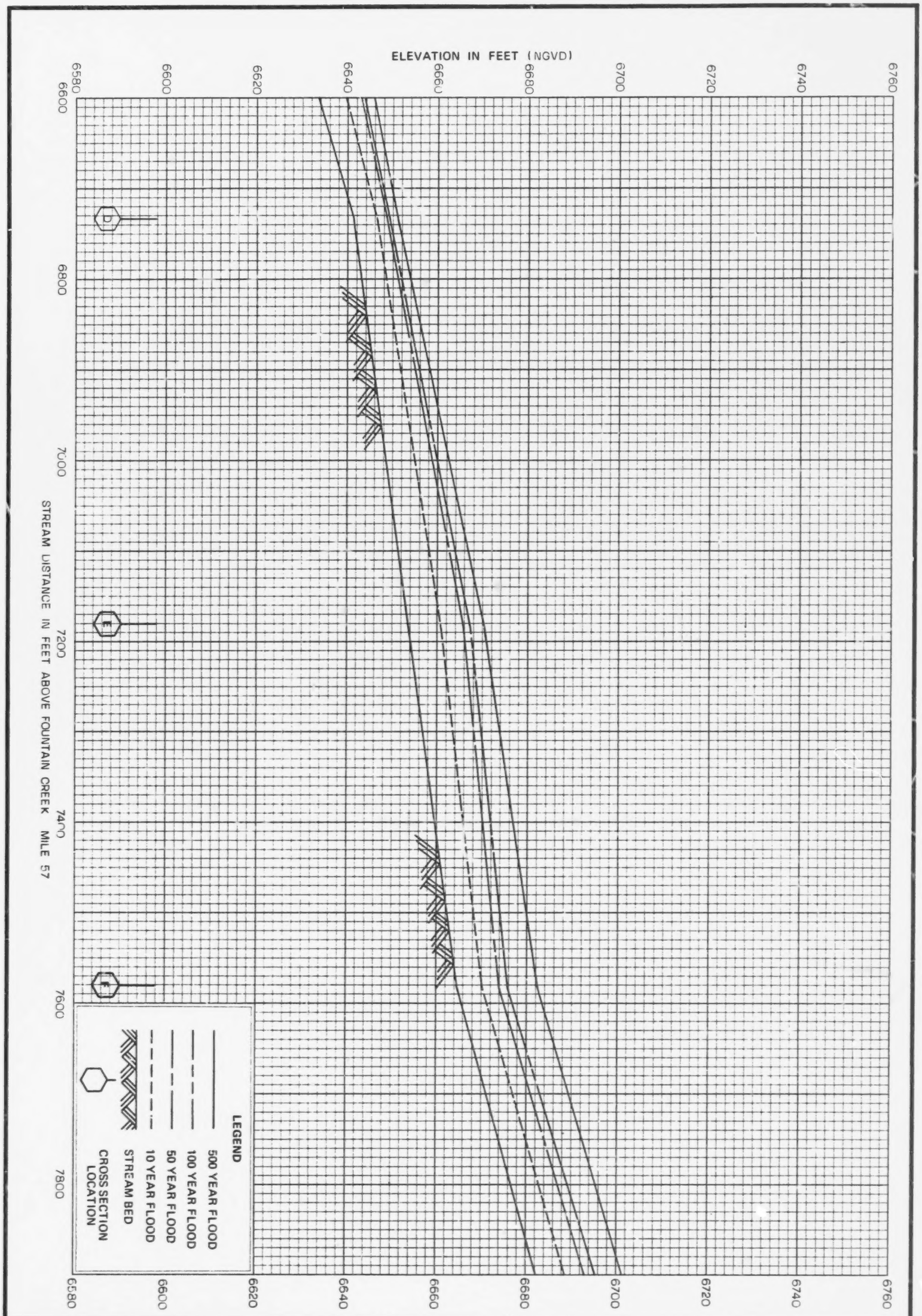

FEDERAL EMERGENCY MANAGEMENT AGENCY

EL PASO COUNTY, CO
(UNINCORPORATED AREAS)

FLOOD PROFILES

UPPER FOUNTAIN CREEK

71P

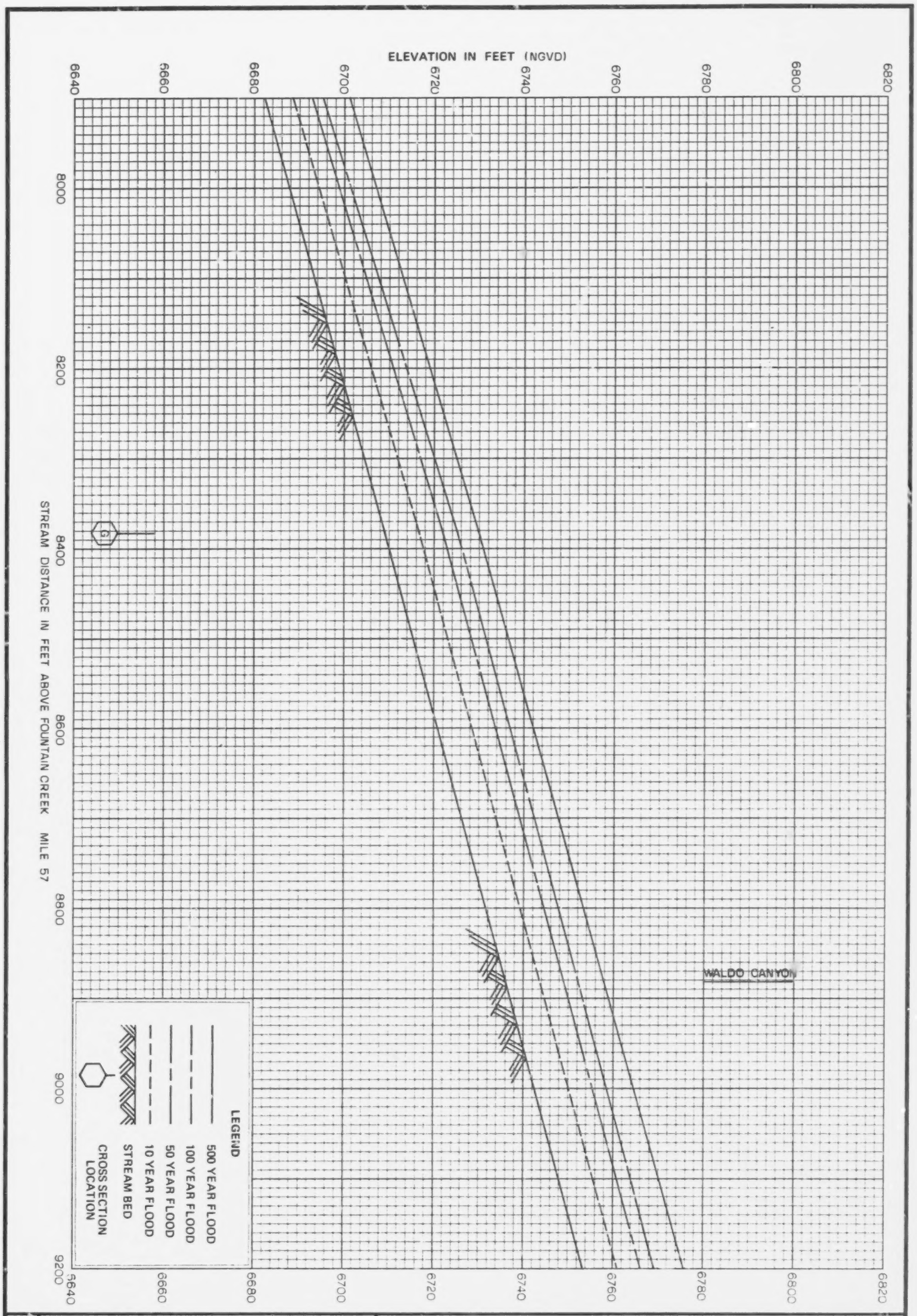

72P

FEDERAL EMERGENCY MANAGEMENT AGENCY

EL PASO COUNTY, CO
(UNINCORPORATED AREAS)

FLOOD PROFILES

UPPER FOUNTAIN CREEK

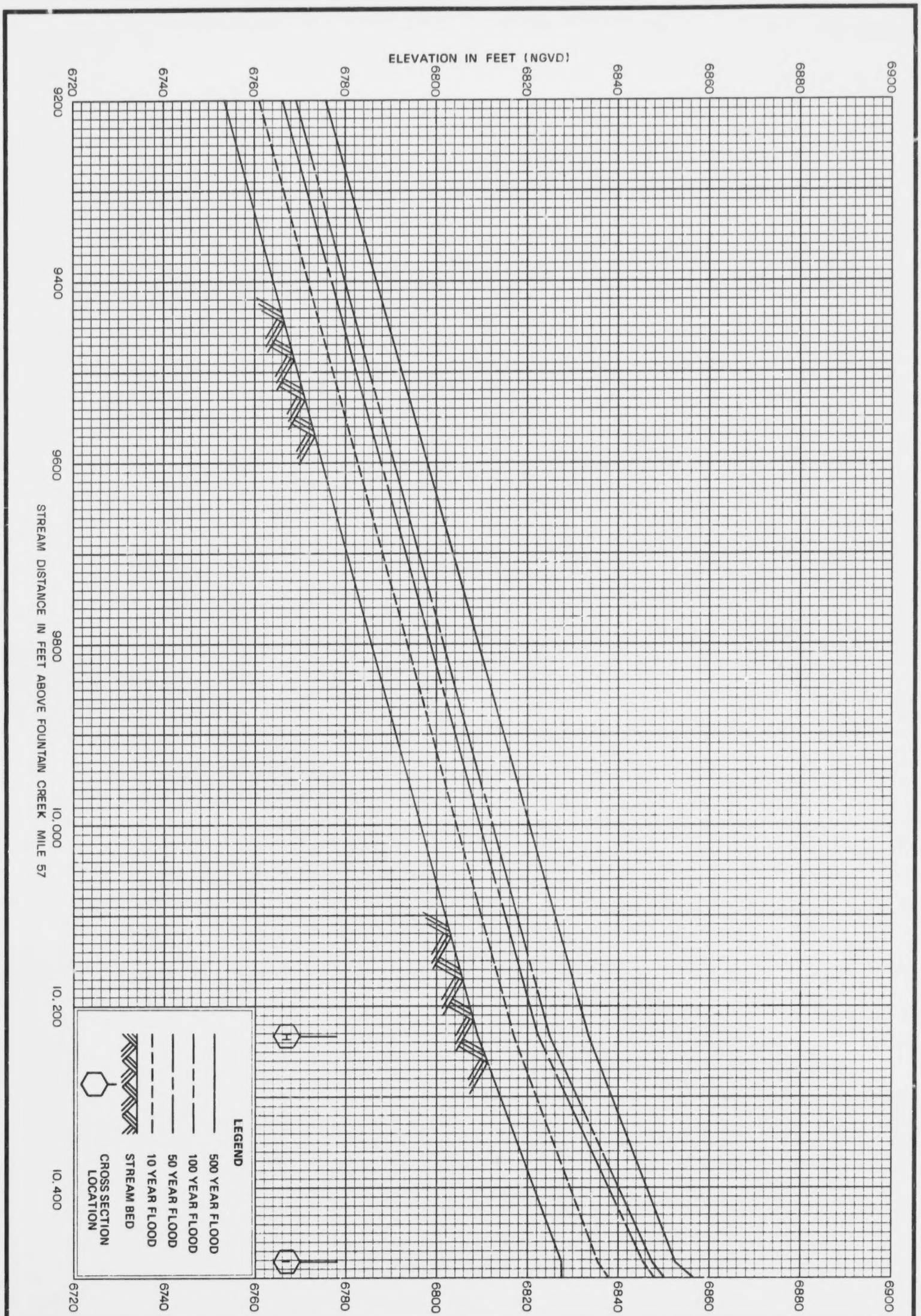

FEDERAL EMERGENCY MANAGEMENT AGENCY

EL PASO COUNTY, CO
(UNINCORPORATED AREAS)

FLOOD PROFILES

UPPER FOUNTAIN CREEK

73P

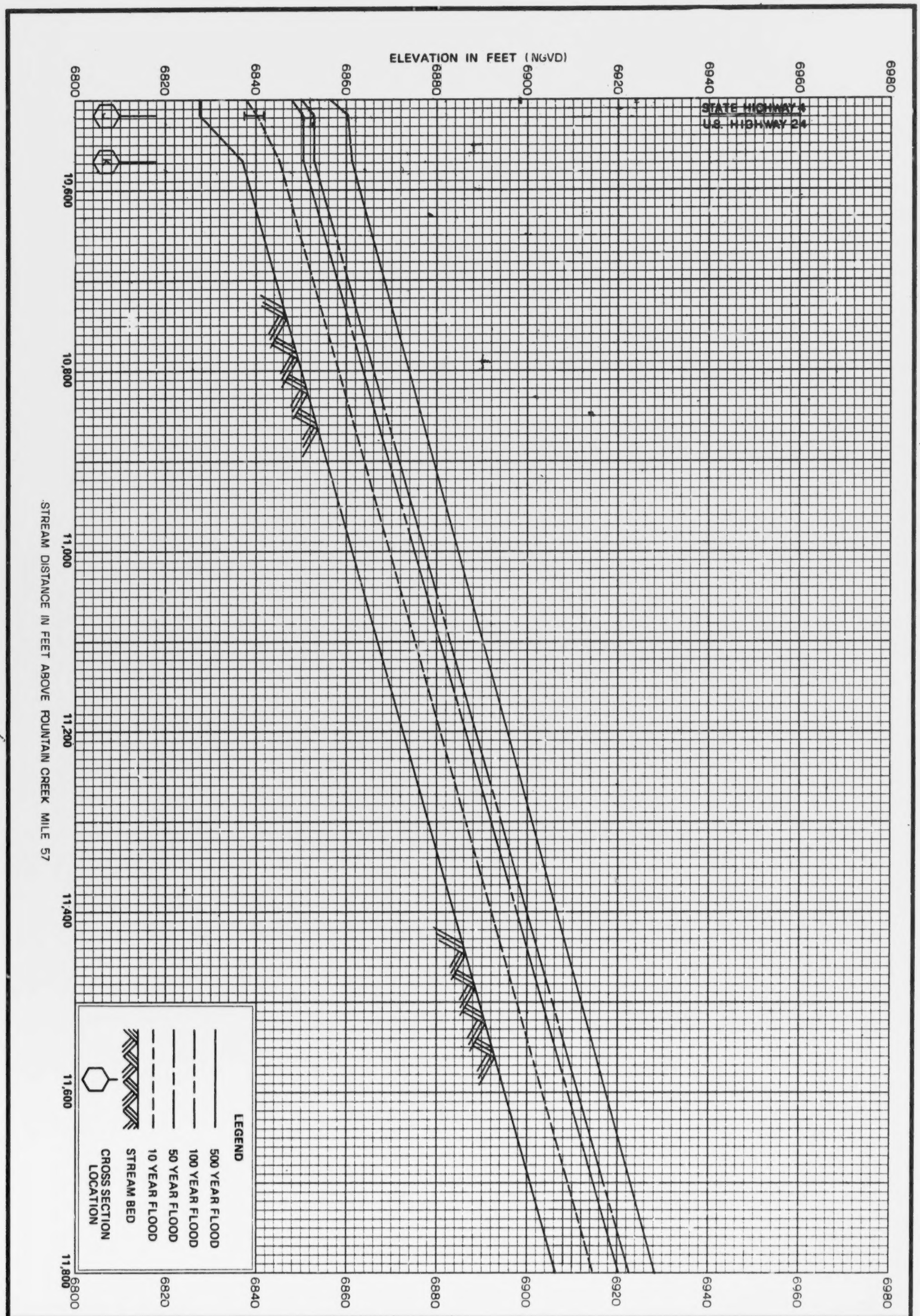

FEDERAL EMERGENCY MANAGEMENT AGENCY

EL PASO COUNTY, CO
(UNINCORPORATED AREAS)

FLOOD PROFILES

UPPER FOUNTAIN CREEK

74P

7040
7020
7000
6980
6960
6940
6920
6900
6880
6860

ELEVATION IN FEET (NGVD)

11,800 12,000 12,200 12,400 12,600 12,800 13,000

STREAM DISTANCE IN FEET ABOVE FOUNTAIN CREEK MILE 57

LEGEND

- 500 YEAR FLOOD
- 100 YEAR FLOOD
- 50 YEAR FLOOD
- 10 YEAR FLOOD
- STREAM BED
- CROSS SECTION LOCATION

FLOOD PROFILES

UPPER FOUNTAIN CREEK

FEDERAL EMERGENCY MANAGEMENT AGENCY

EL PASO COUNTY, CO
(UNINCORPORATED AREAS)

75P

2

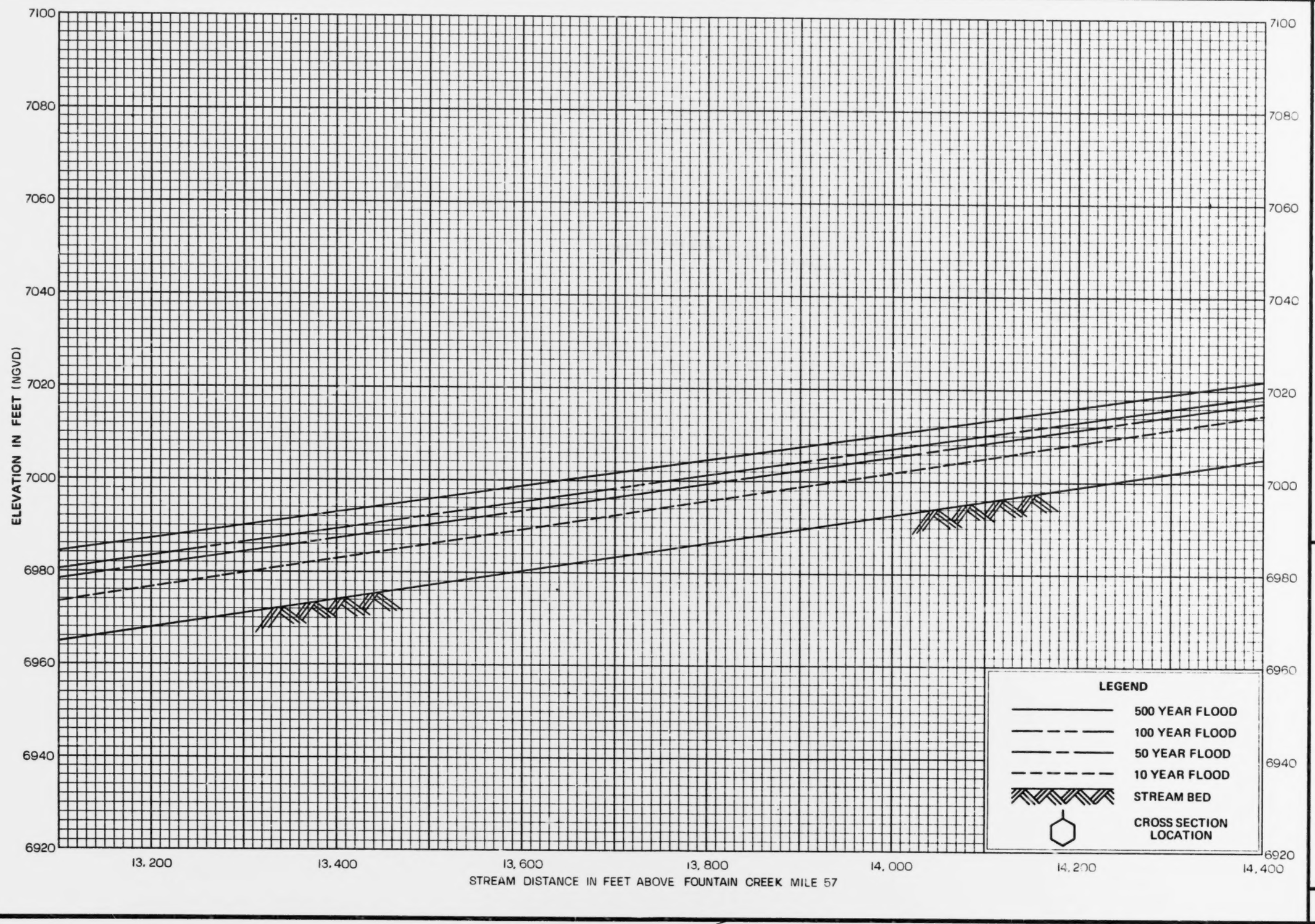

FLOOD PROFILES

UPPER FOUNTAIN CREEK

FEDERAL EMERGENCY MANAGEMENT AGENCY

EL PASO COUNTY, CO
(UNINCORPORATED AREAS)

76P

7120
7100
7080
7060
7040
7020
7000
6980
6960
6940

ELEVATION IN FEET (NGVD)

CROSS ROAD

M N O P

14, 400 14, 600 14, 800 15, 000 15, 200 15, 400 15, 600

STREAM DISTANCE IN FEET ABOVE FOUNTAIN CREEK MILE 57

LEGEND

- 500 YEAR FLOOD
- 100 YEAR FLOOD
- 50 YEAR FLOOD
- 10 YEAR FLOOD
- STREAM BED
- CROSS SECTION LOCATION

FLOOD PROFILES

UPPER FOUNTAIN CREEK

FEDERAL EMERGENCY MANAGEMENT AGENCY

EL PASO COUNTY, CO
(UNINCORPORATED AREAS)

77P

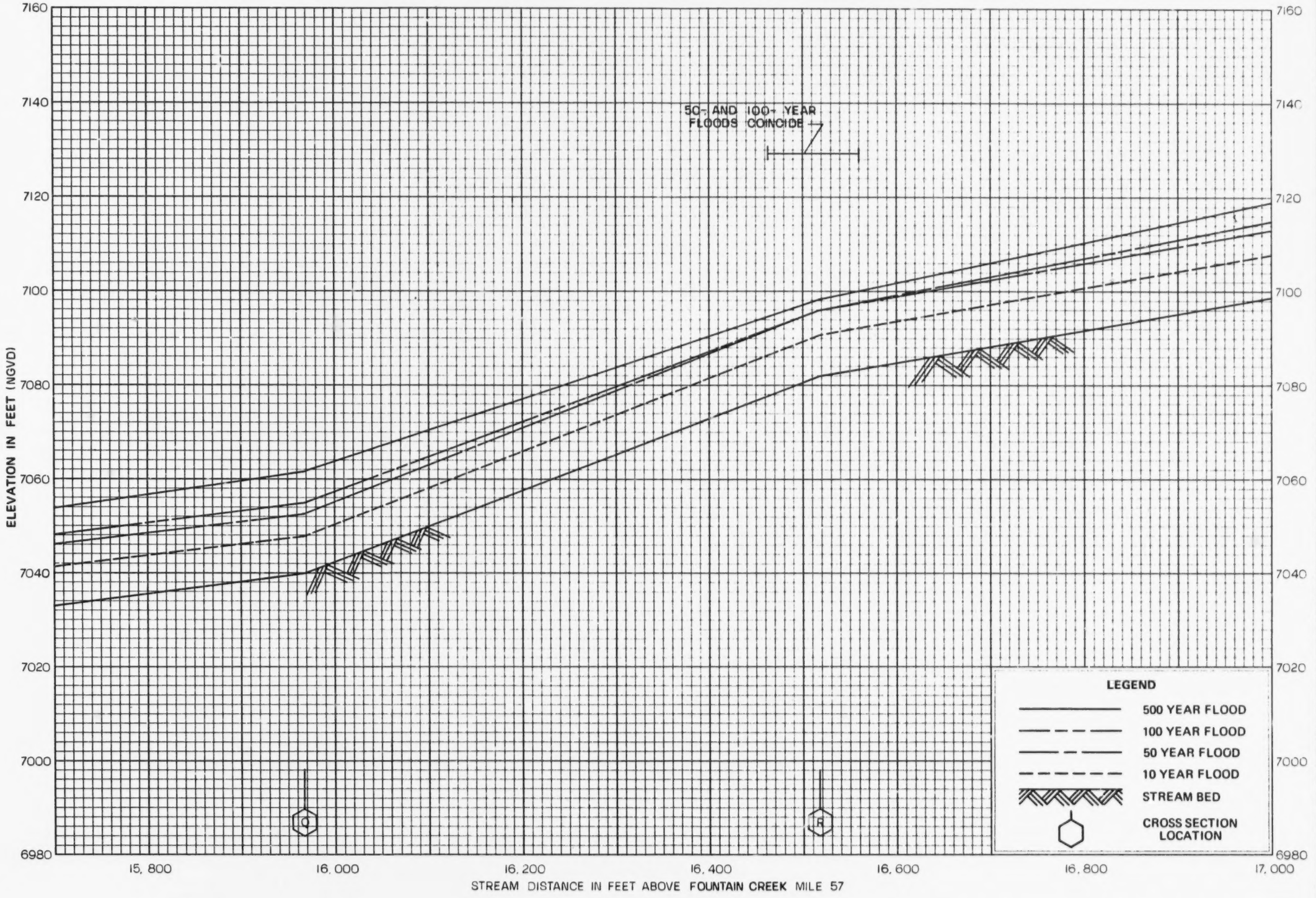

FLOOD PROFILES

UPPER FOUNTAIN CREEK

FEDERAL EMERGENCY MANAGEMENT AGENCY

EL PASO COUNTY, CO
(UNINCORPORATED AREAS)

78P

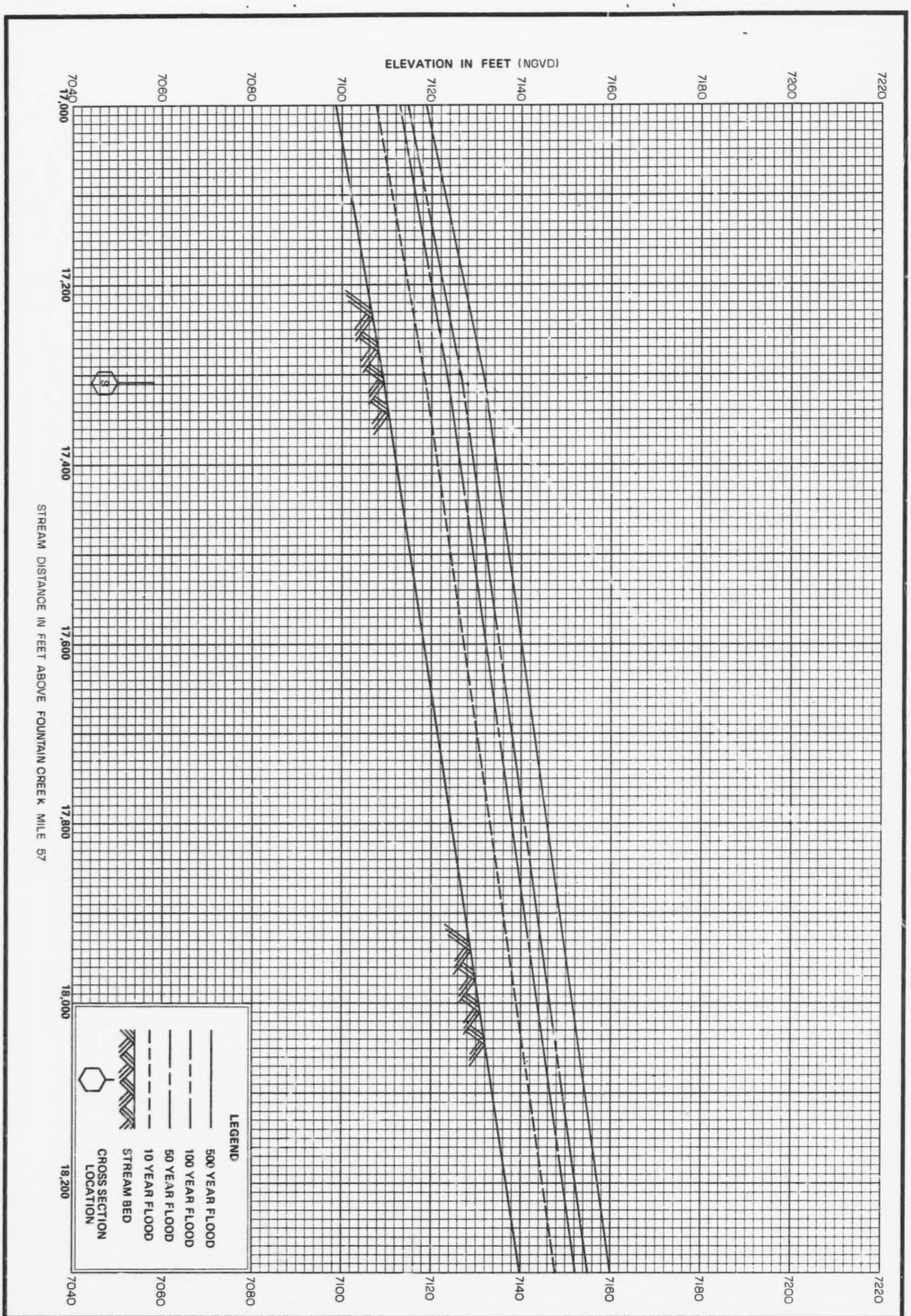

FEDERAL EMERGENCY MANAGEMENT AGENCY

EL PASO COUNTY, CO
(UNINCORPORATED AREAS)

FLOOD PROFILES

UPPER FOUNTAIN CREEK

79P

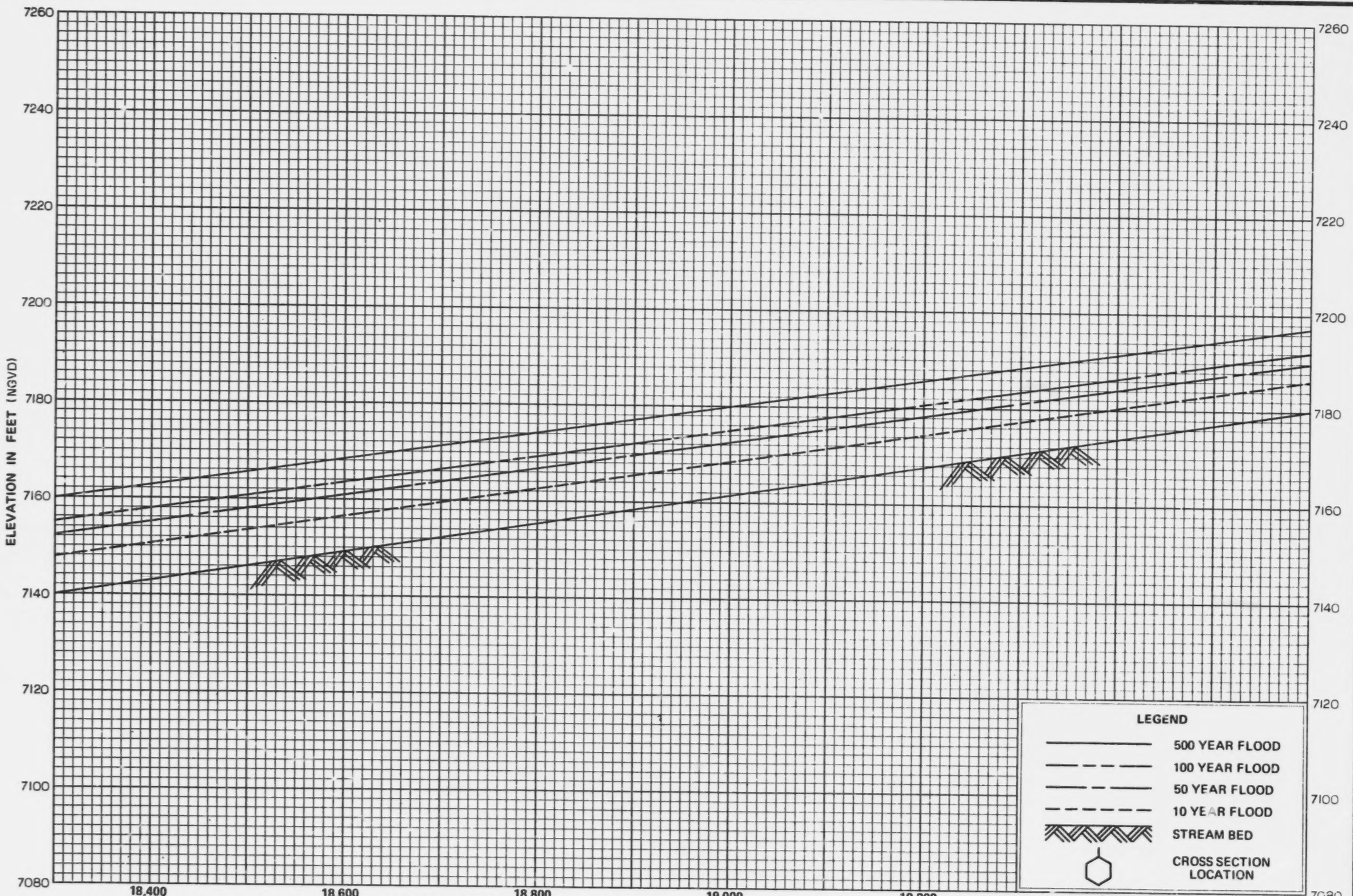

STREAM DISTANCE IN FEET ABOVE FOUNTAIN CREEK MILE 57

FLOOD PROFILES

UPPER FOUNTAIN CREEK

FEDERAL EMERGENCY MANAGEMENT AGENCY

EL PASO COUNTY, CO
(UNINCORPORATED AREAS)

80P

ELEVATION IN FEET (NGVD)

7300
7280
7260
7240
7220
7200
7180
7160
7140
7120

19,600 19,800 20,000 20,200 20,400 20,600 20,800

STREAM DISTANCE IN FEET ABOVE FOUNTAIN CREEK MILE 57

CONFLUENCE WITH FRENCH CREEK

T

EL

LEGEND

- 500 YEAR FLOOD
- 100 YEAR FLOOD
- 50 YEAR FLOOD
- 10 YEAR FLOOD
- STREAM BED
- CROSS SECTION LOCATION

FLOOD PROFILES

UPPER FOUNTAIN CREEK

FEDERAL EMERGENCY MANAGEMENT AGENCY

EL PASO COUNTY, CO
(UNINCORPORATED AREAS)

81P

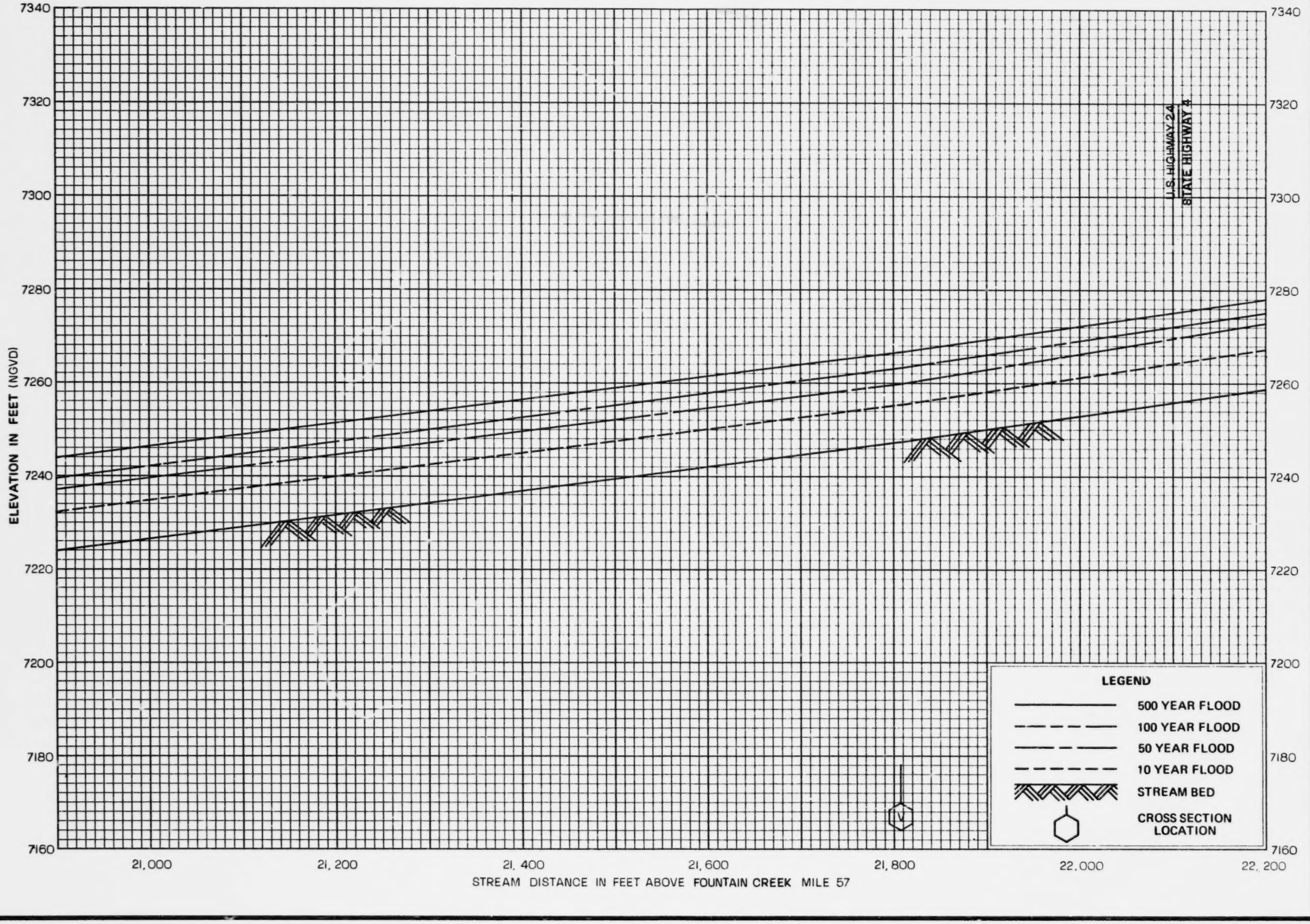

FLOOD PROFILES

UPPER FOUNTAIN CREEK

FEDERAL EMERGENCY MANAGEMENT AGENCY

EL PASO COUNTY, CO
(UNINCORPORATED AREAS)

82P

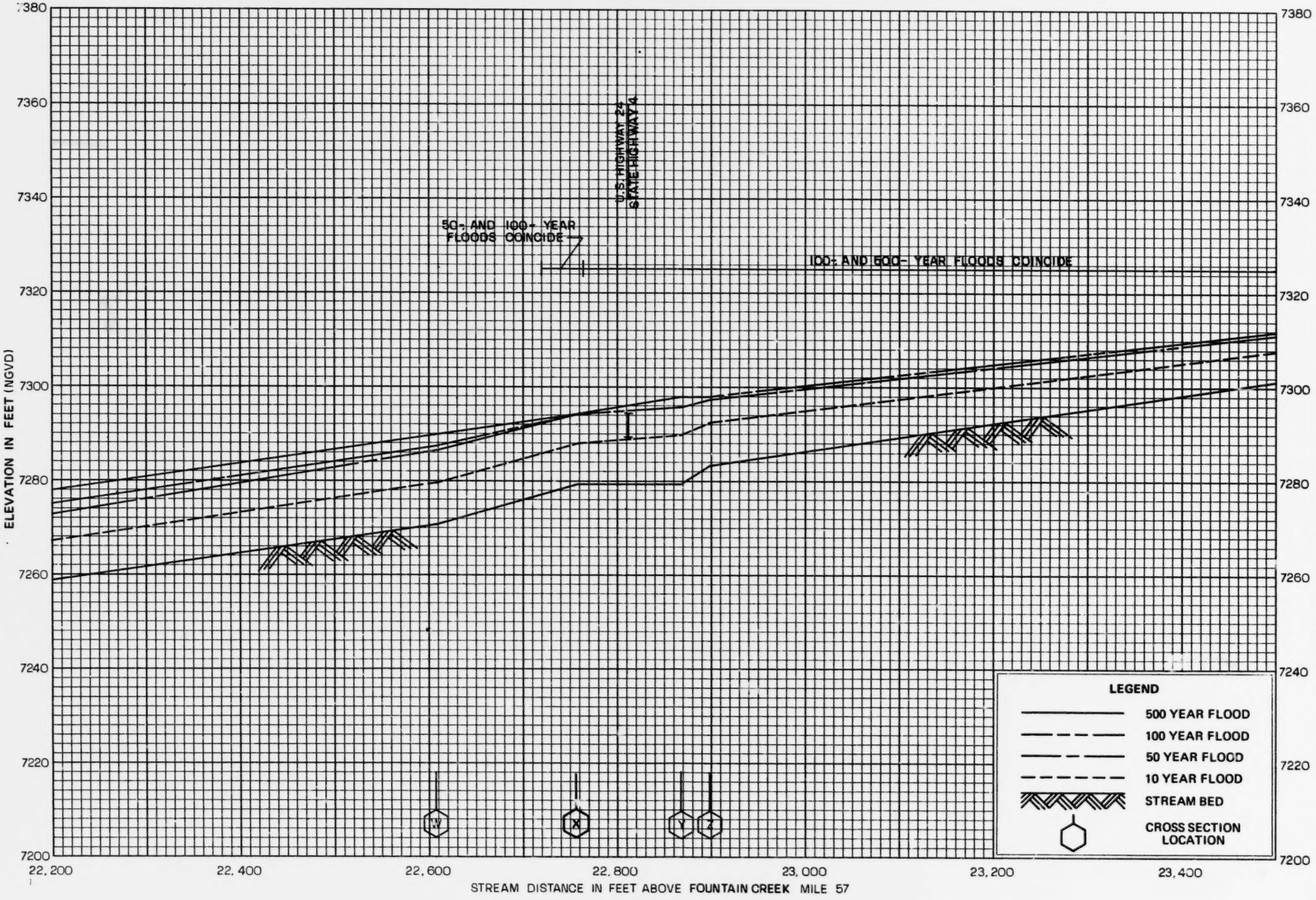

FLOOD PROFILES

UPPER FOUNTAIN CREEK

FEDERAL EMERGENCY MANAGEMENT AGENCY

EL PASO COUNTY, CO
(UNINCORPORATED AREAS)

83P

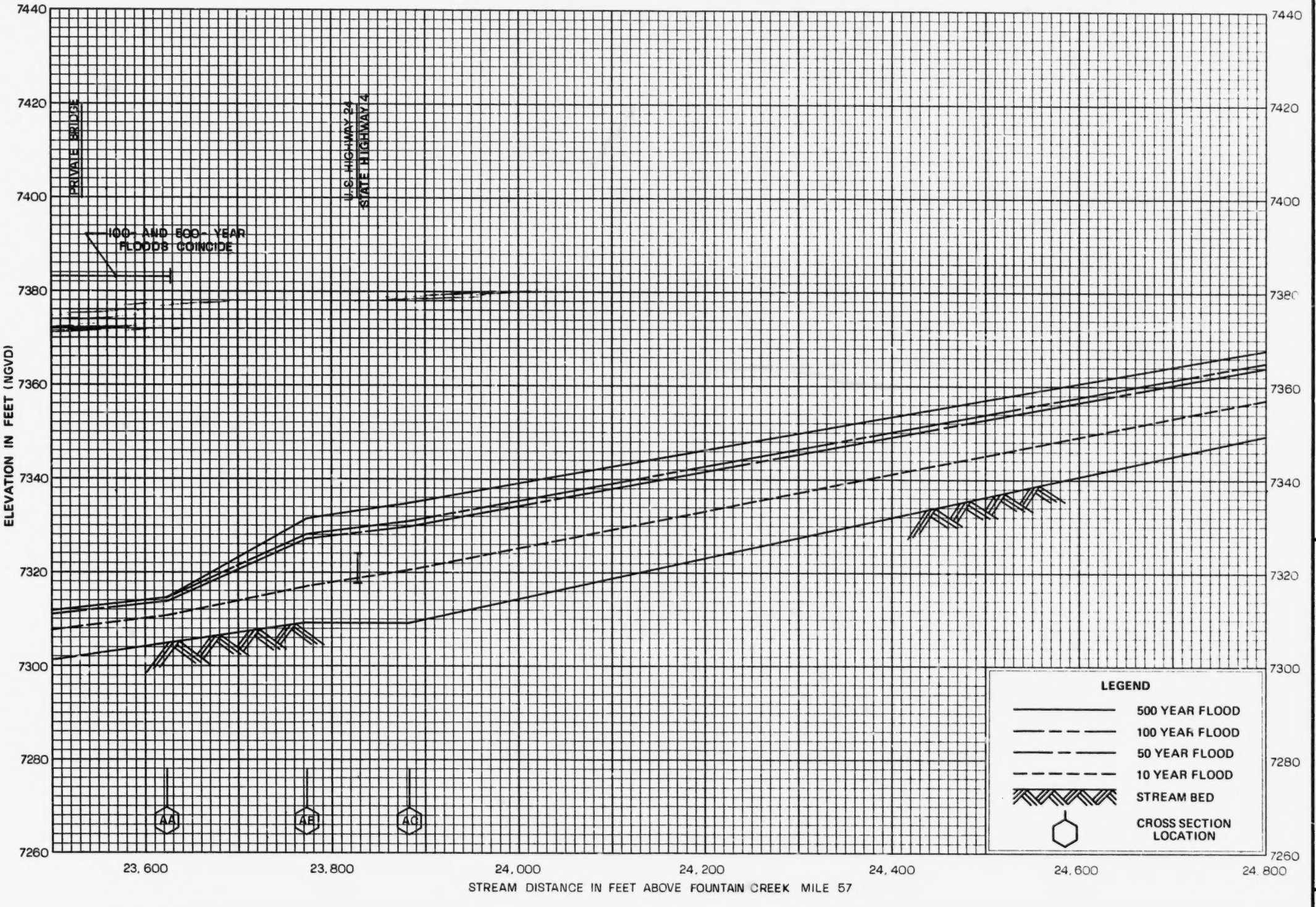

FLOOD PROFILES

UPPER FOUNTAIN CREEK

FEDERAL EMERGENCY MANAGEMENT AGENCY

EL PASO COUNTY, CO
(UNINCORPORATED AREAS)

84P



FLOOD PROFILES

UPPER FOUNTAIN CREEK

FEDERAL EMERGENCY MANAGEMENT AGENCY

EL PASO COUNTY, CO
(UNINCORPORATED AREAS)

85P

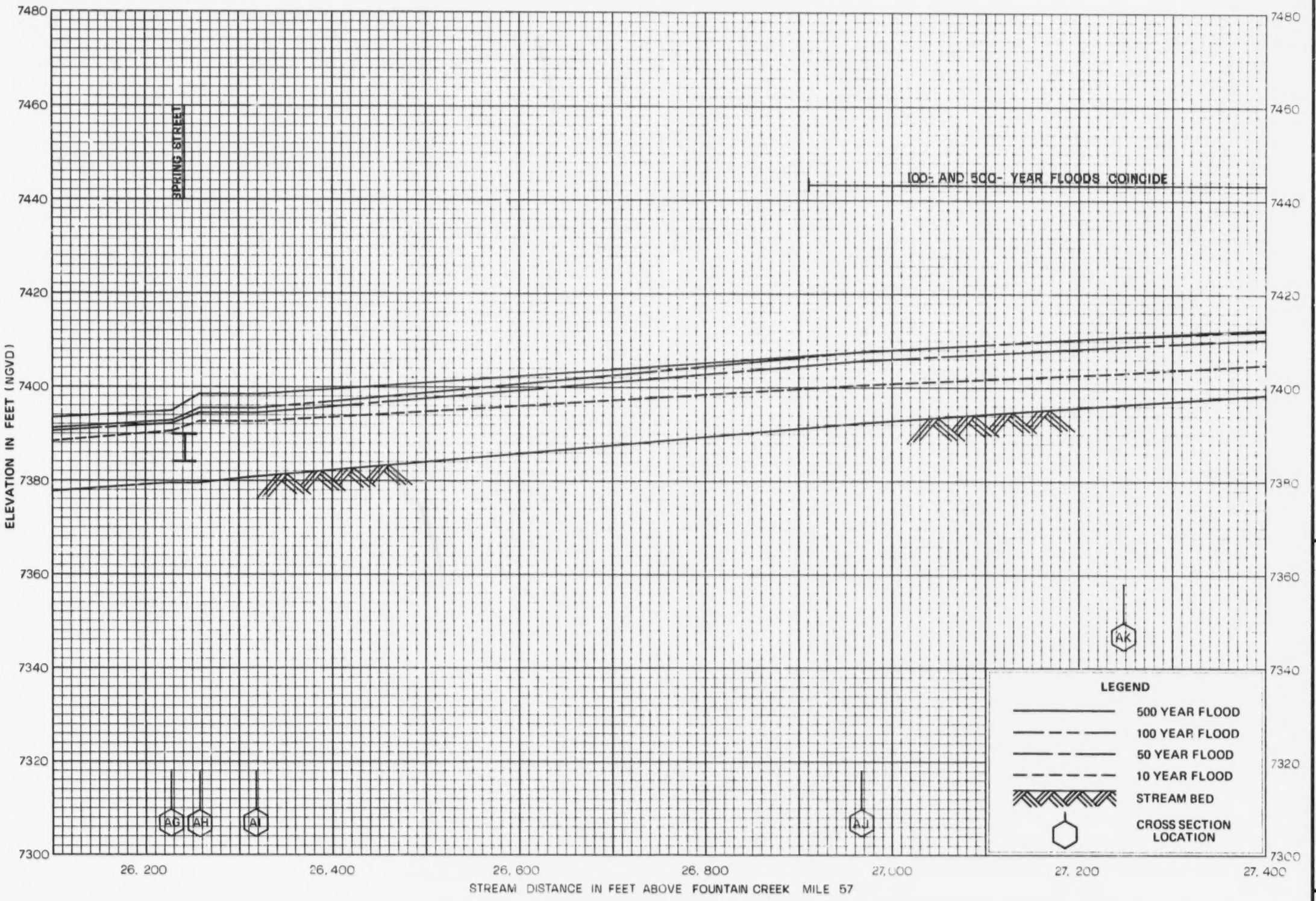

FLOOD PROFILES

UPPER FOUNTAIN CREEK

FEDERAL EMERGENCY MANAGEMENT AGENCY

EL PASO COUNTY, CO
(UNINCORPORATED AREAS)

86P

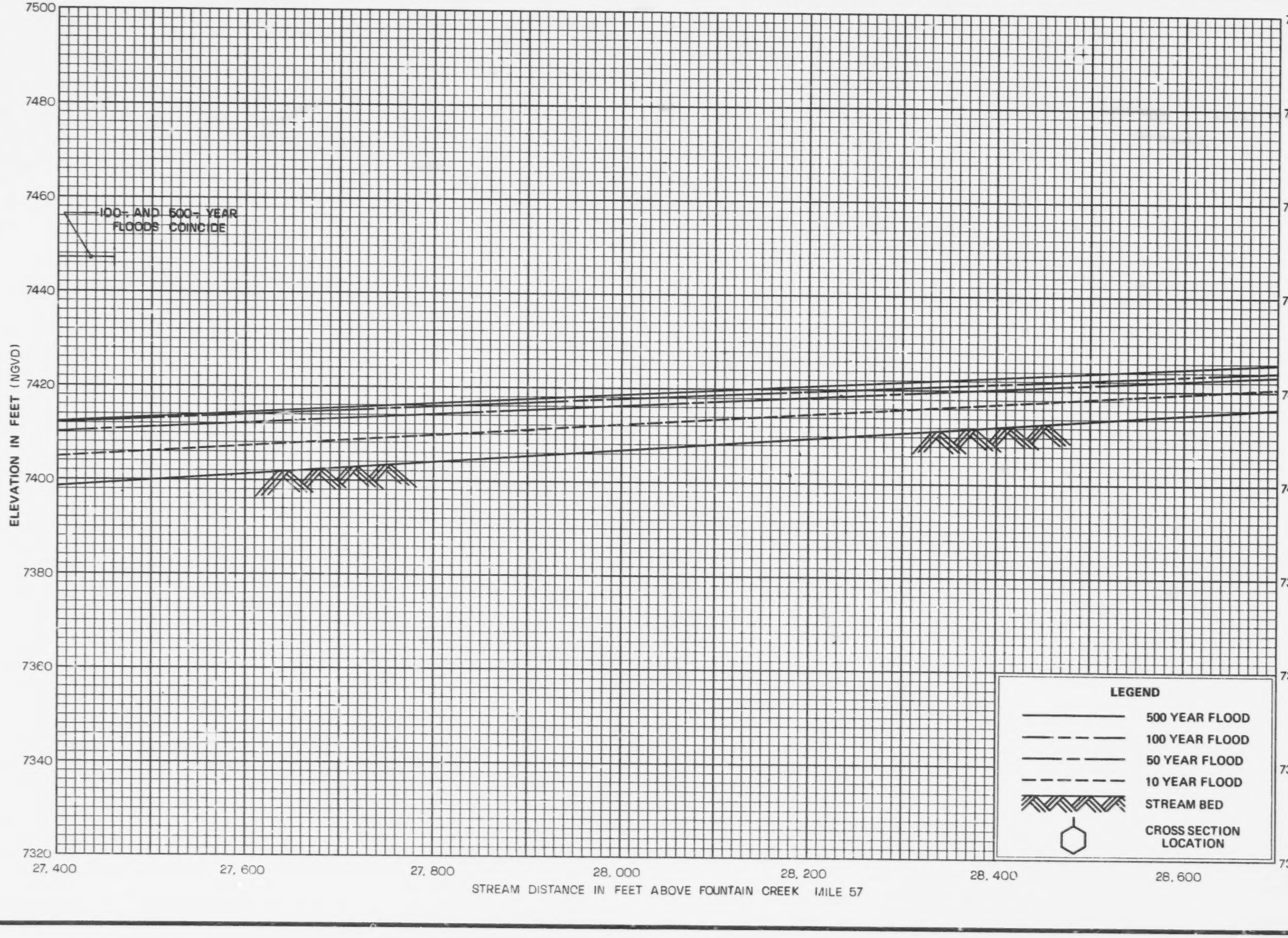

FLOOD PROFILES

UPPER FOUNTAIN CREEK

FEDERAL EMERGENCY MANAGEMENT AGENCY

EL PASO COUNTY, CO
(UNINCORPORATED AREAS)

87P

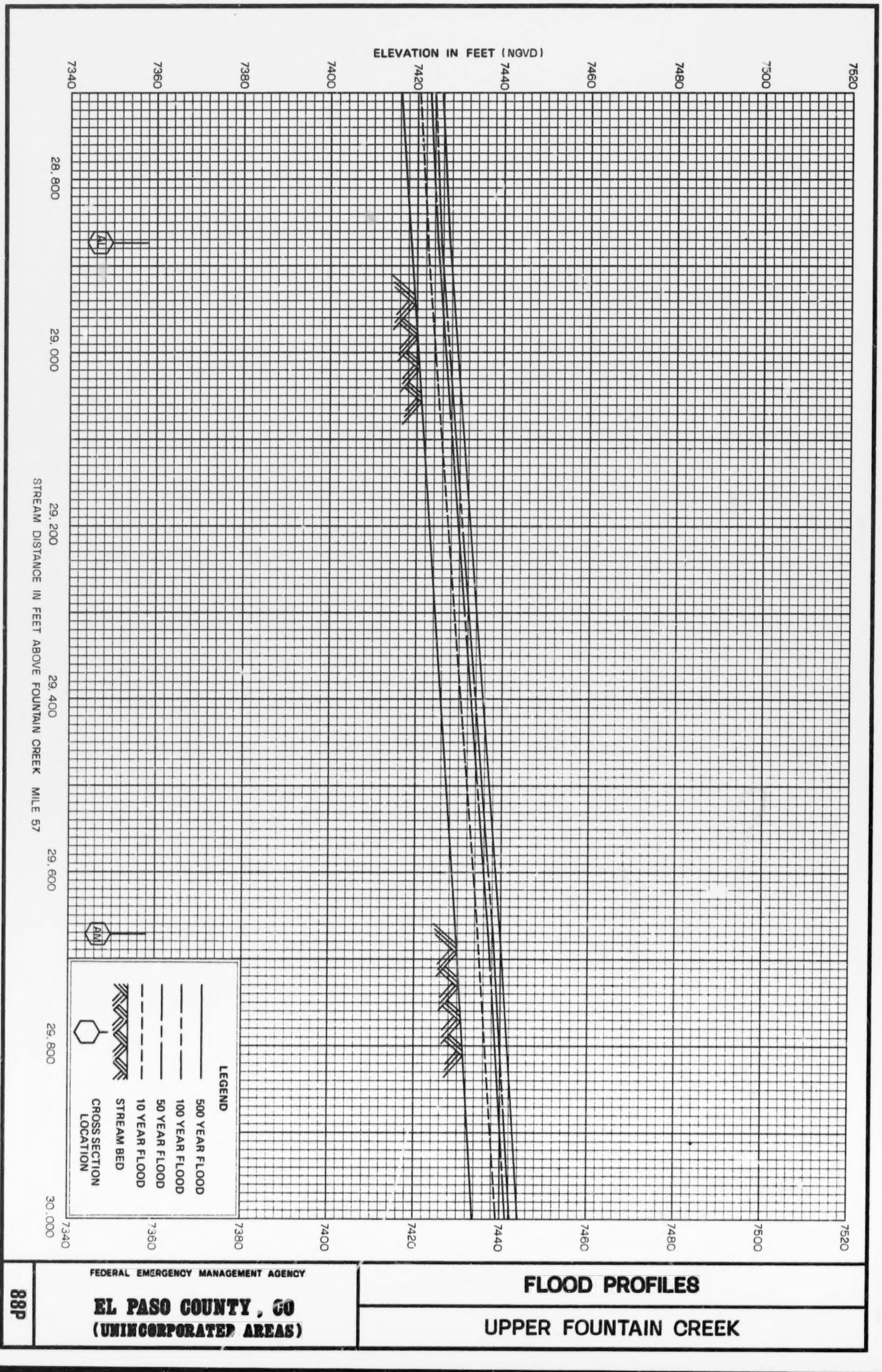

FEDERAL EMERGENCY MANAGEMENT AGENCY

EL PASO COUNTY, CO
(UNINCORPORATED AREAS)

FLOOD PROFILES

UPPER FOUNTAIN CREEK

88P

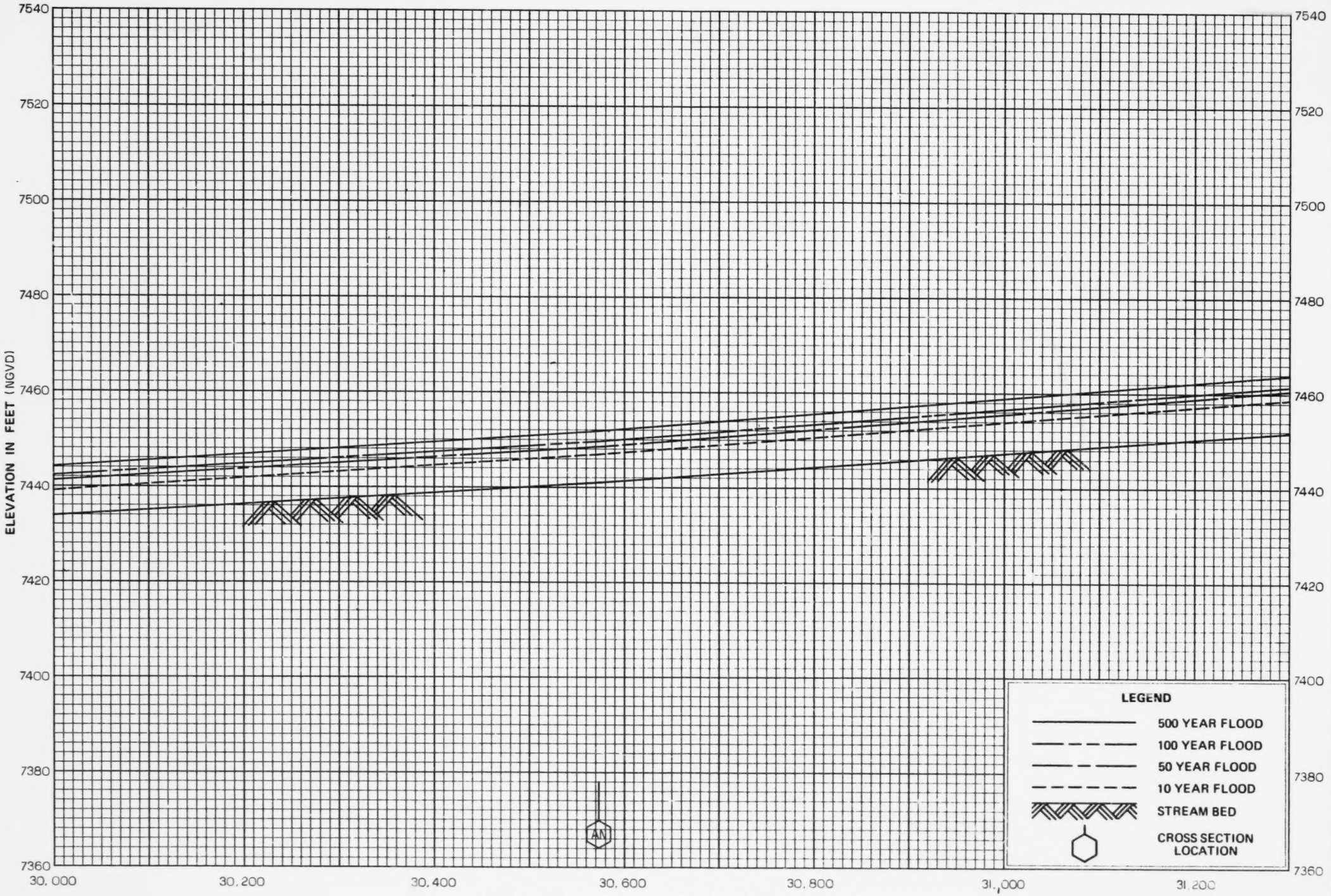

FLOOD PROFILES

UPPER FOUNTAIN CREEK

FEDERAL EMERGENCY MANAGEMENT AGENCY

EL PASO COUNTY, CO (UNINCORPORATED AREAS)

89P

7560
7540
7520
7500
7480
7460
7440
7420
7400
7380

ELEVATION IN FEET (NGVD)

AQ

LEGEND

- 500 YEAR FLOOD
- 100 YEAR FLOOD
- 50 YEAR FLOOD
- 10 YEAR FLOOD
- STREAM BED
- CROSS SECTION LOCATION

31,400 31,600 31,800 32,000 32,200 32,400 32,600

STREAM DISTANCE IN FEET ABOVE FOUNTAIN CREEK MILE 57

FLOOD PROFILES

UPPER FOUNTAIN CREEK

FEDERAL EMERGENCY MANAGEMENT AGENCY

EL PASO COUNTY, CO
(UNINCORPORATED AREAS)

90P

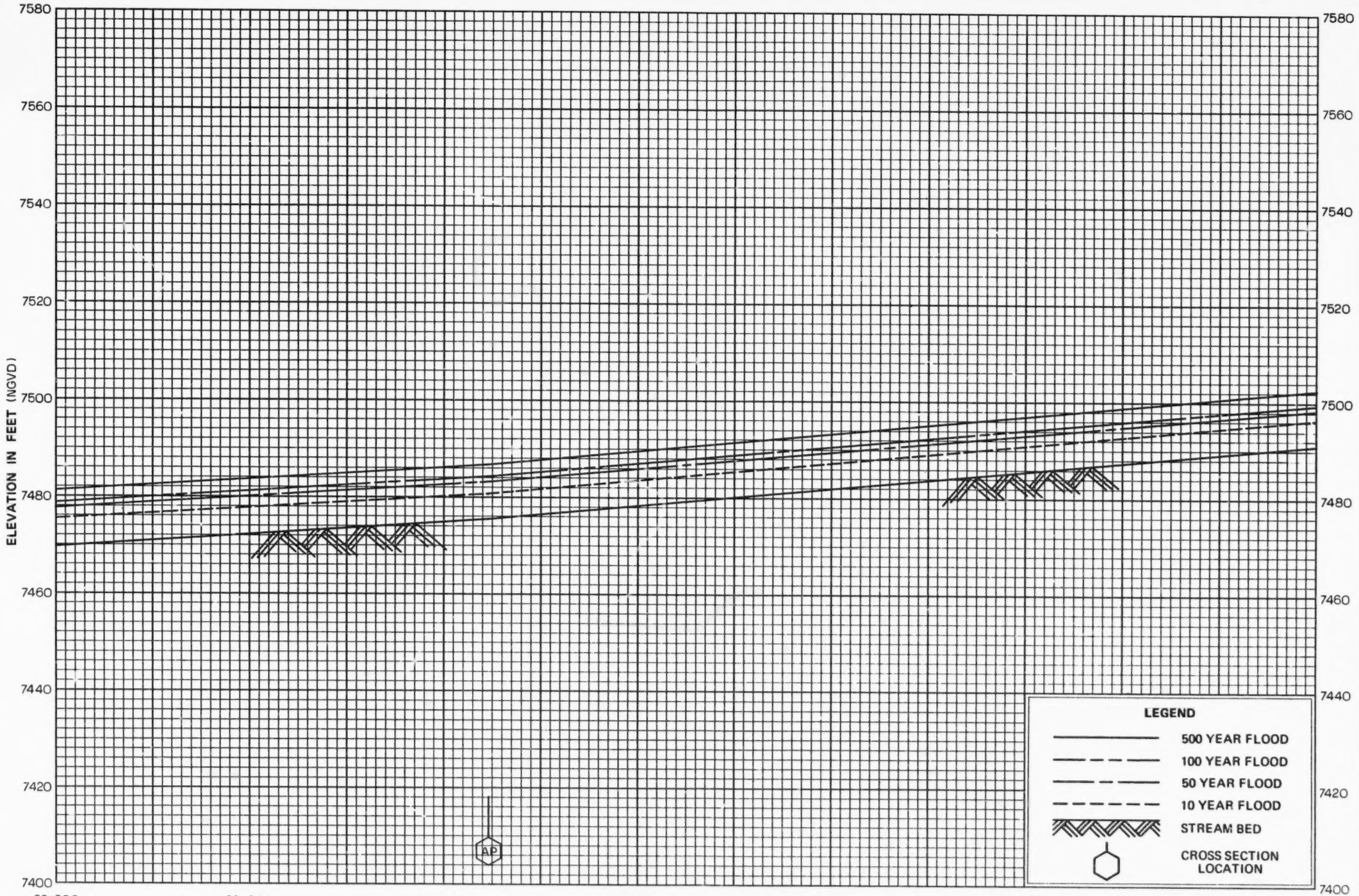

FLOOD PROFILES

UPPER FOUNTAIN CREEK

FEDERAL EMERGENCY MANAGEMENT AGENCY

EL PASO COUNTY, CO
(UNINCORPORATED AREAS)

91P



FEDERAL EMERGENCY MANAGEMENT AGENCY

EL PASO COUNTY, CO
(UNINCORPORATED AREAS)

FLOOD PROFILES

UPPER FOUNTAIN CREEK

92P

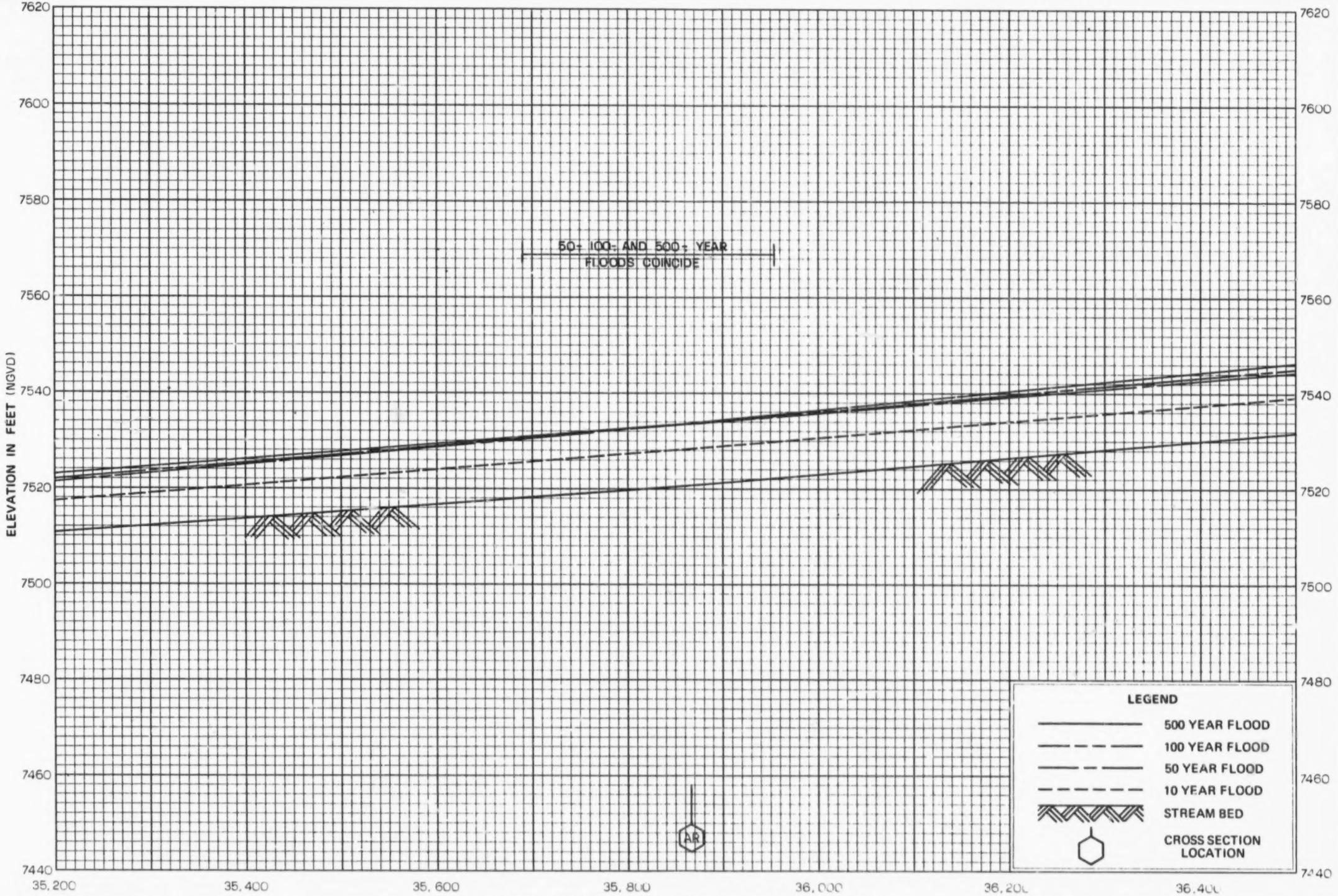

FLOOD PROFILES

UPPER FOUNTAIN CREEK

FEDERAL EMERGENCY MANAGEMENT AGENCY

EL PASO COUNTY, CO
(UNINCORPORATED AREAS)

93P

FLOOD PROFILES

UPPER FOUNTAIN CREEK

FEDERAL EMERGENCY MANAGEMENT AGENCY

EL PASO COUNTY, CO
(UNINCORPORATED AREAS)

94P



95P

FEDERAL EMERGENCY MANAGEMENT AGENCY

EL PASO COUNTY, CO
(UNINCORPORATED AREAS)

FLOOD PROFILES

UPPER FOUNTAIN CREEK

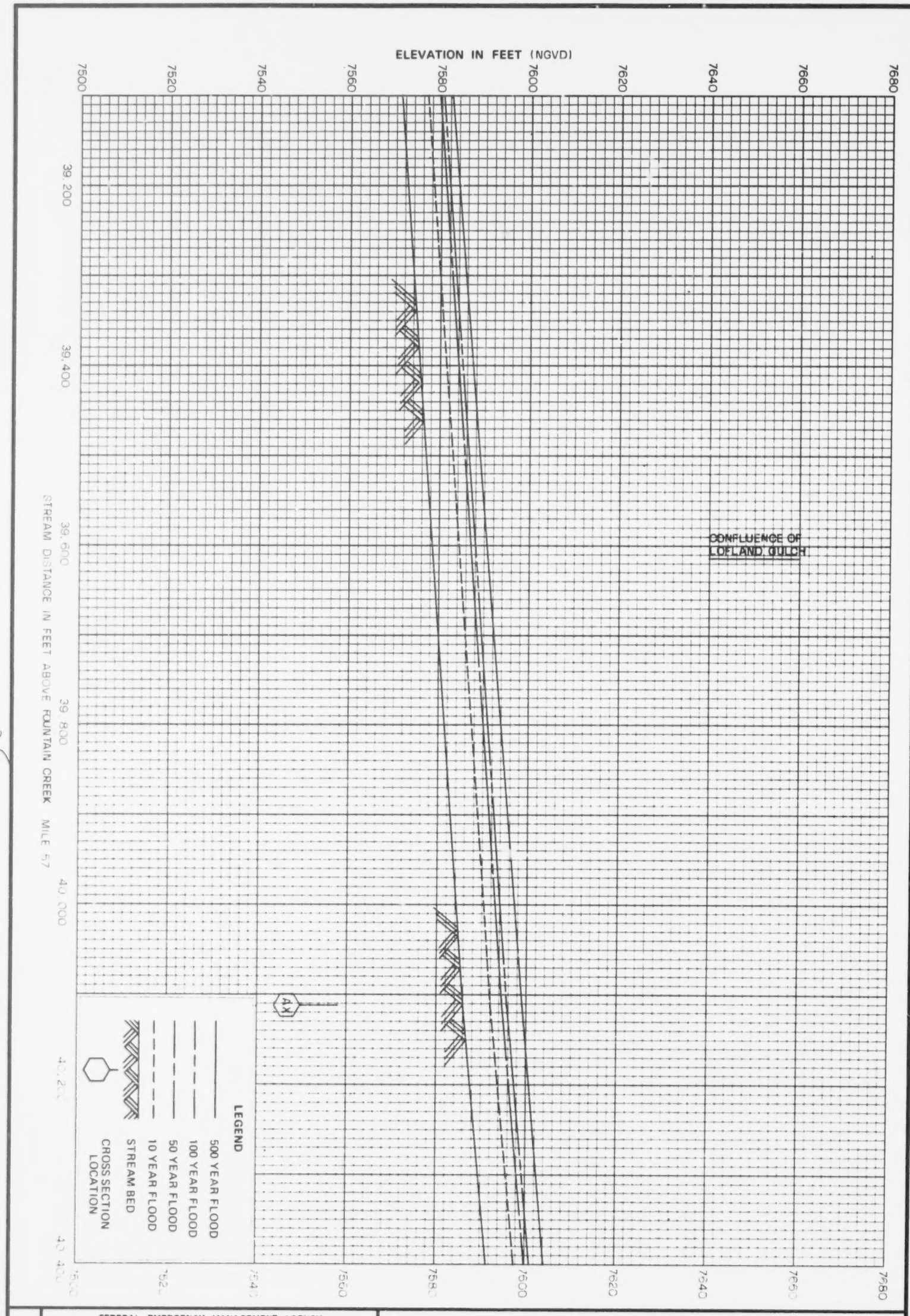

FEDERAL EMERGENCY MANAGEMENT AGENCY

EL PASO COUNTY, CO
(UNINCORPORATED AREAS)

FLOOD PROFILES

UPPER FOUNTAIN CREEK

96P

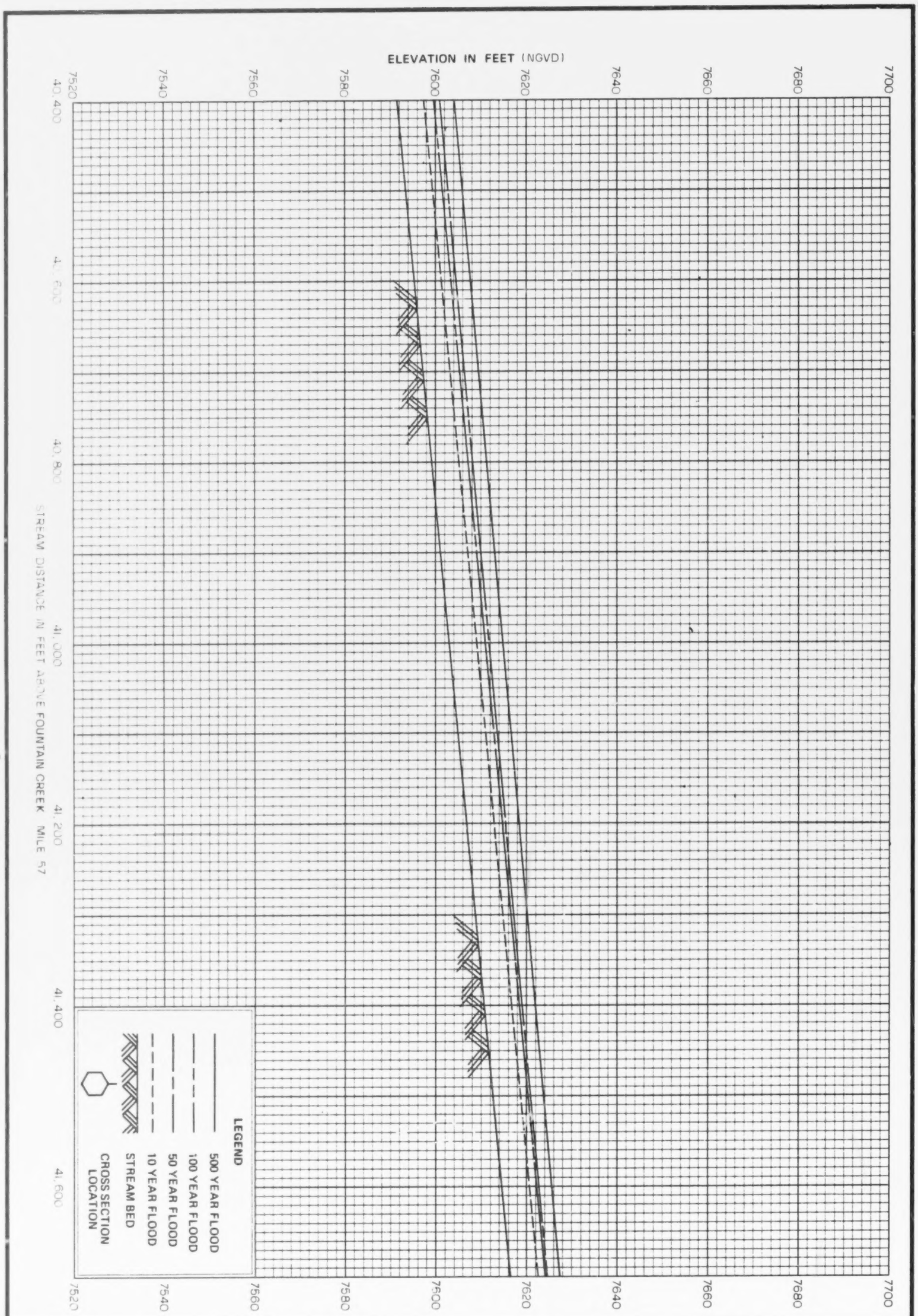

97P

FEDERAL EMERGENCY MANAGEMENT AGENCY

EL PASO COUNTY, CO
(UNINCORPORATED AREAS)

FLOOD PROFILES

UPPER FOUNTAIN CREEK

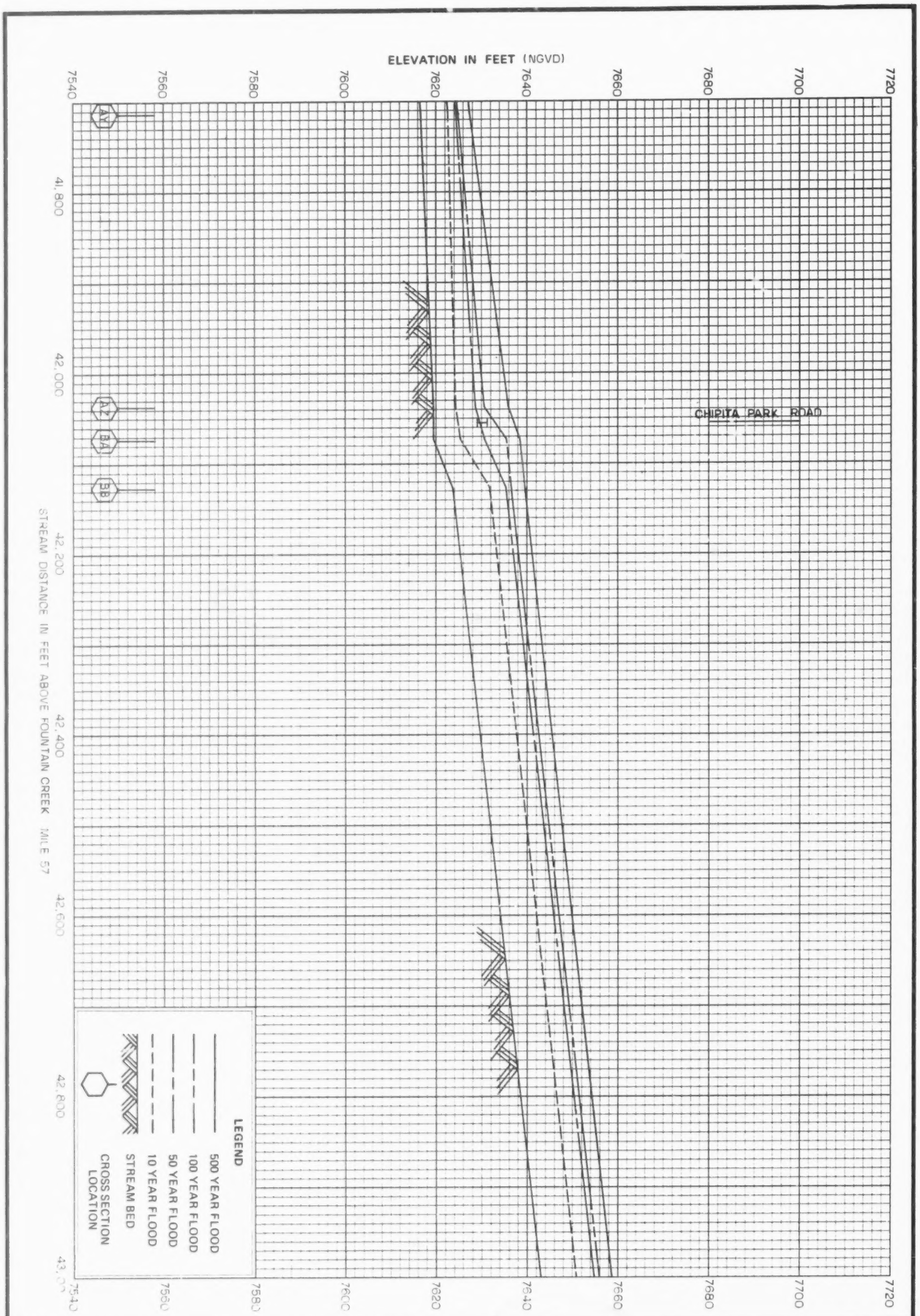

98P

FEDERAL EMERGENCY MANAGEMENT AGENCY

EL PASO COUNTY, CO
(UNINCORPORATED AREAS)

FLOOD PROFILES

UPPER FOUNTAIN CREEK

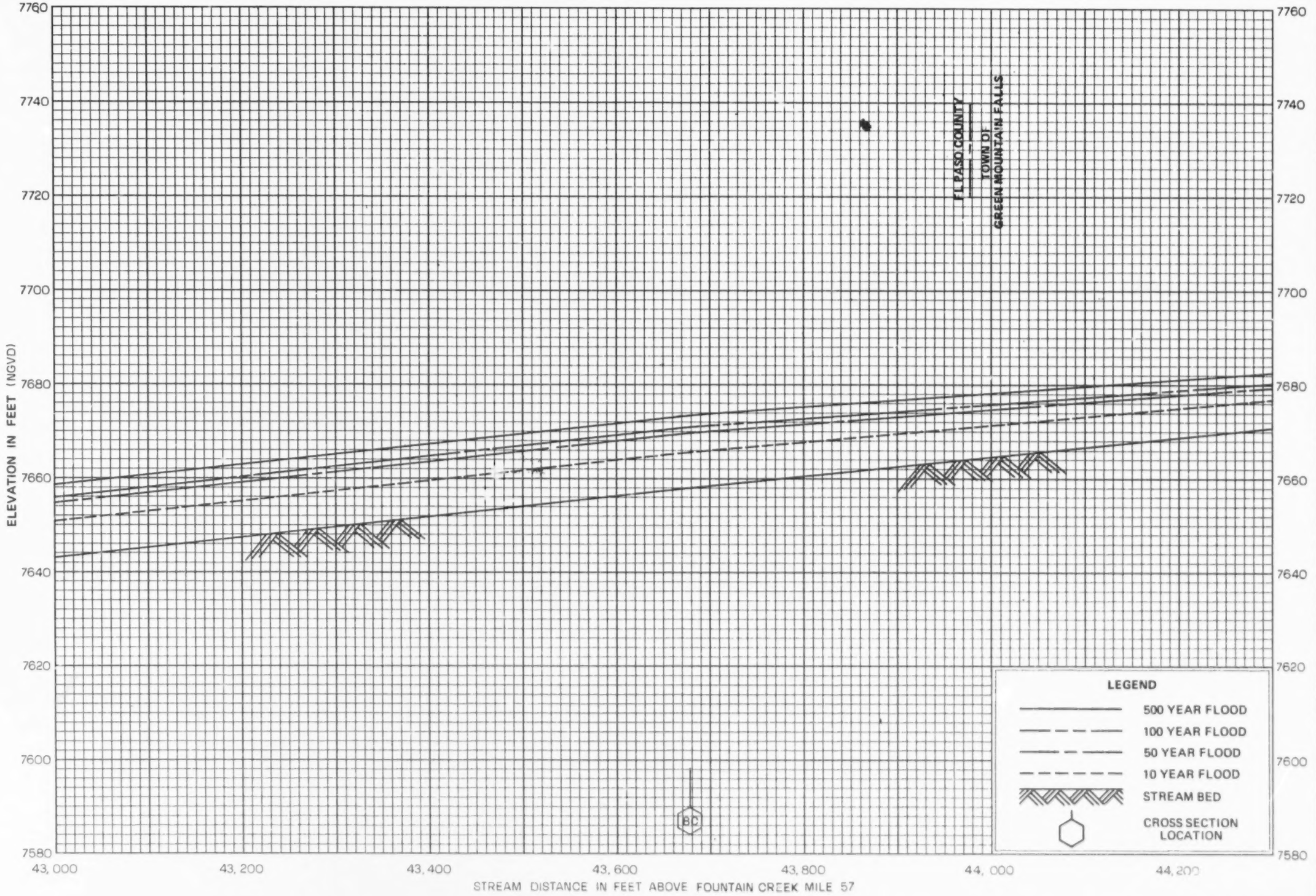

FLOOD PROFILES

UPPER FOUNTAIN CREEK

FEDERAL EMERGENCY MANAGEMENT AGENCY

EL PASO COUNTY, CO
(UNINCORPORATED AREAS)

99P



100P

FEDERAL EMERGENCY MANAGEMENT AGENCY

EL PASO COUNTY, CO
(UNINCORPORATED AREAS)

FLOOD PROFILES

UPPER FOUNTAIN CREEK

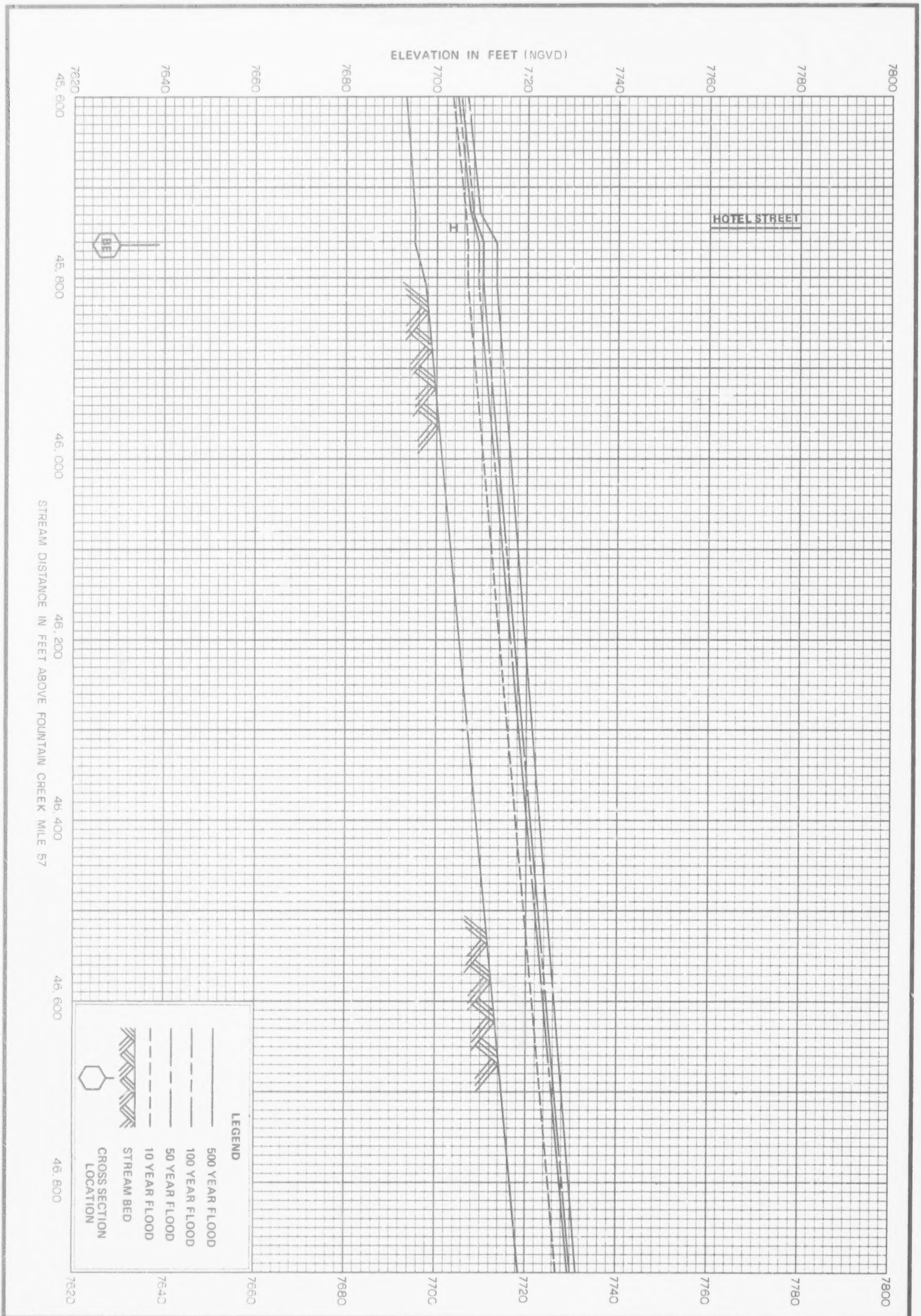

FEDERAL EMERGENCY MANAGEMENT AGENCY

EL PASO COUNTY, CO
(UNINCORPORATED AREAS)

FLOOD PROFILES

UPPER FOUNTAIN CREEK

101P

33

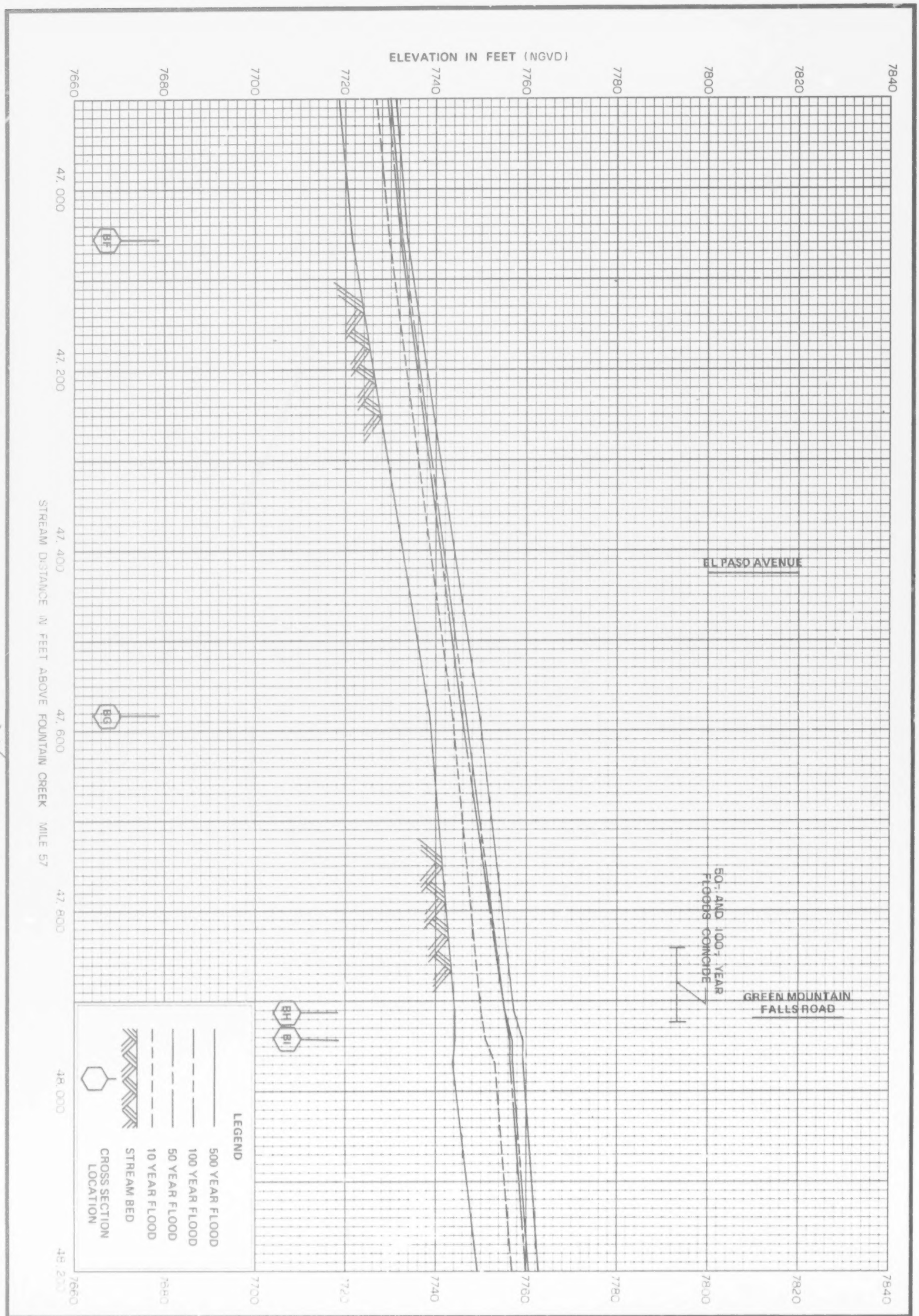

39

FEDERAL EMERGENCY MANAGEMENT AGENCY

EL PASO COUNTY, CO
(UNINCORPORATED AREAS)

FLOOD PROFILES

UPPER FOUNTAIN CREEK

102P

ELEVATION IN FEET (NGVD)

7680 7700 7720 7740 7760 7780 7800 7820 7840 7860

48,200 48,400 48,600 48,800 49,000 49,200 49,400

STREAM DISTANCE IN FEET ABOVE FOUNTAIN CREEK MILE 57

EL

LEGEND

500 YEAR FLOOD

100 YEAR FLOOD

50 YEAR FLOOD

10 YEAR FLOOD

STREAM BED

CROSS SECTION LOCATION

TOWN OF GREEN MOUNTAIN FALLS
EL PASO COUNTY

53

103P

FEDERAL EMERGENCY MANAGEMENT AGENCY

EL PASO COUNTY, CO
(UNINCORPORATED AREAS)

FLOOD PROFILES

UPPER FOUNTAIN CREEK

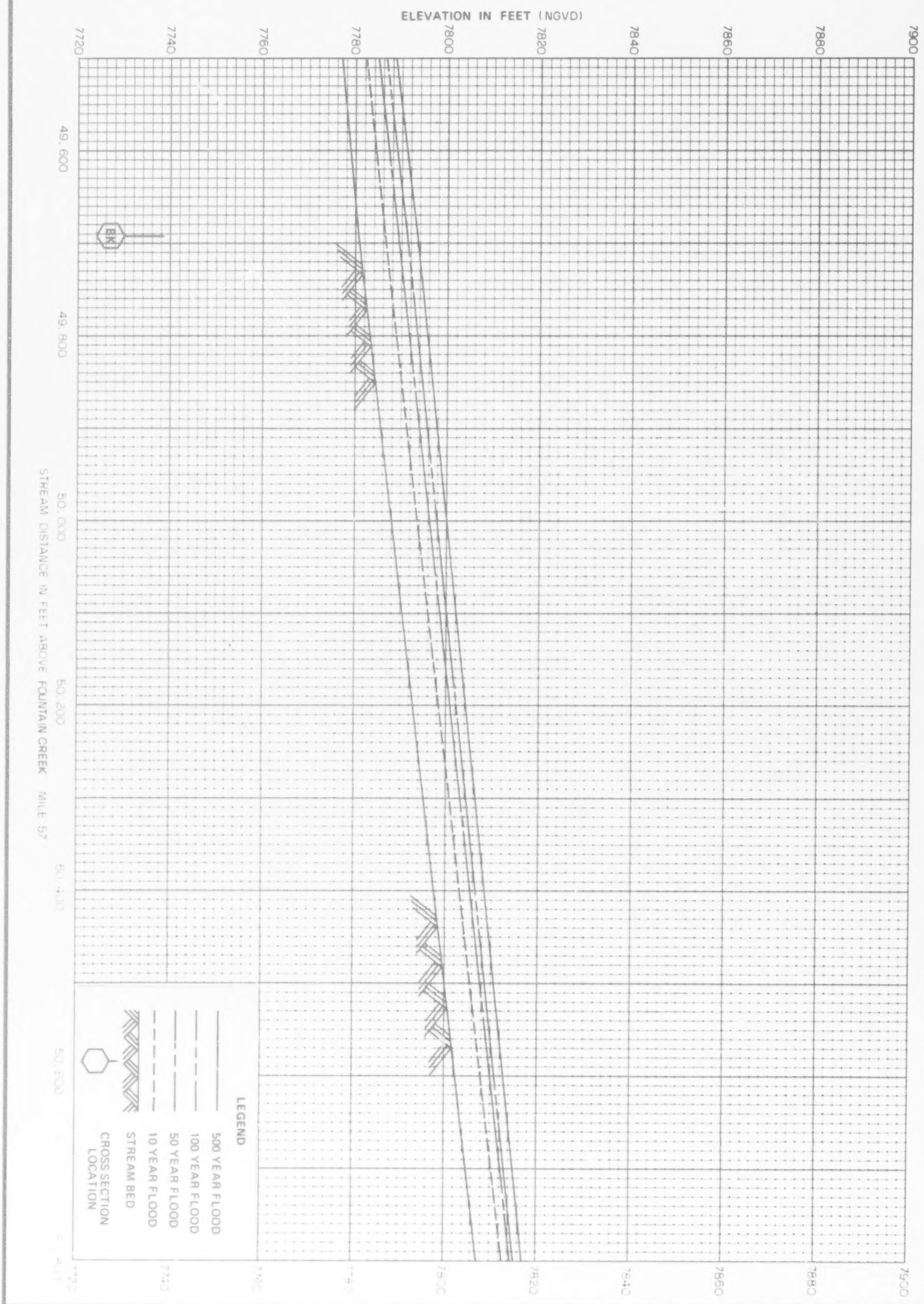

104P

FEDERAL EMERGENCY MANAGEMENT AGENCY

EL PASO COUNTY, CO
(UNINCORPORATED AREAS)

FLOOD PROFILES

UPPER FOUNTAIN CREEK

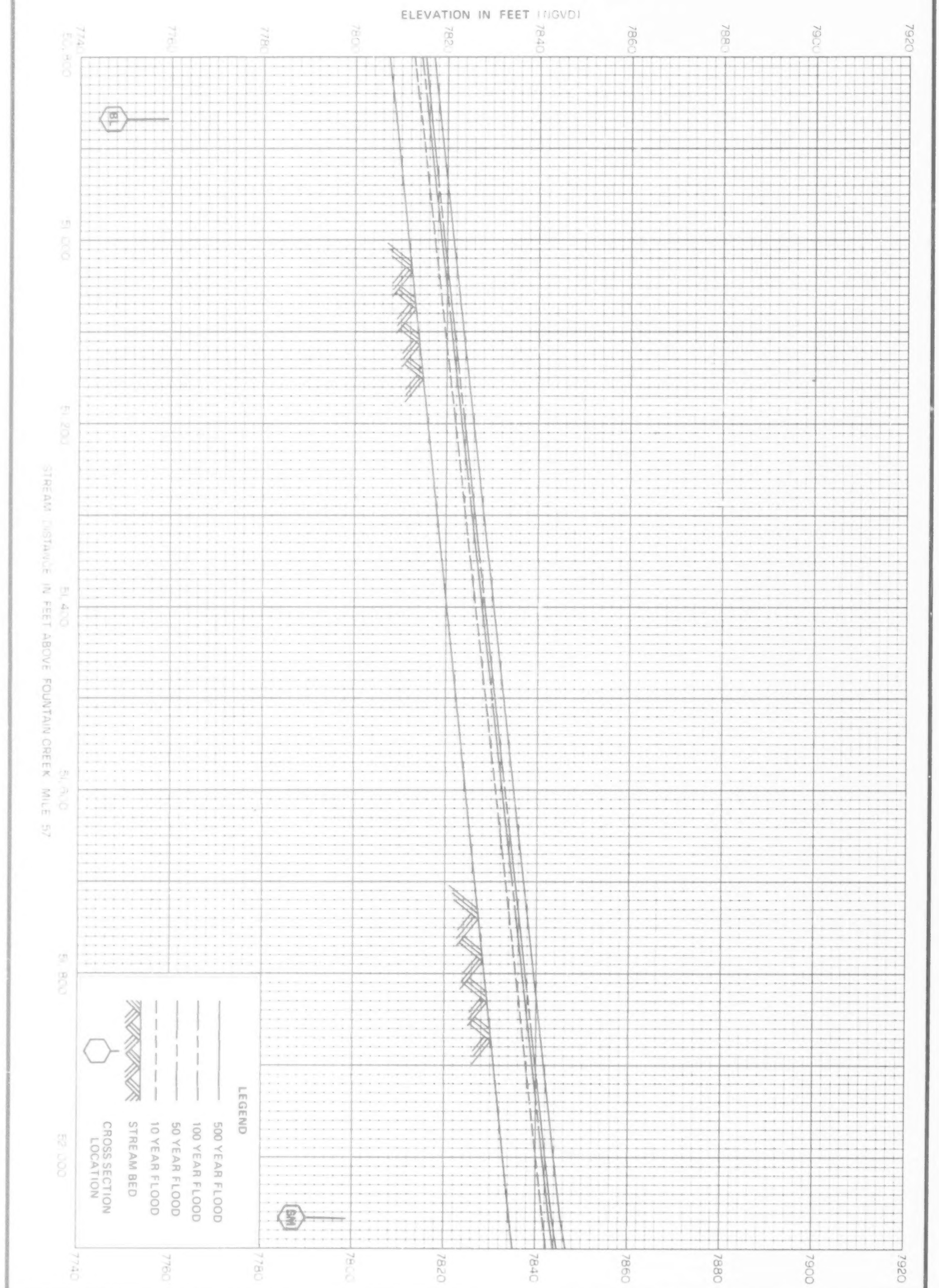

105P

FEDERAL EMERGENCY MANAGEMENT AGENCY

EL PASO COUNTY, CO
(UNINCORPORATED AREAS)

FLOOD PROFILES

UPPER FOUNTAIN CREEK

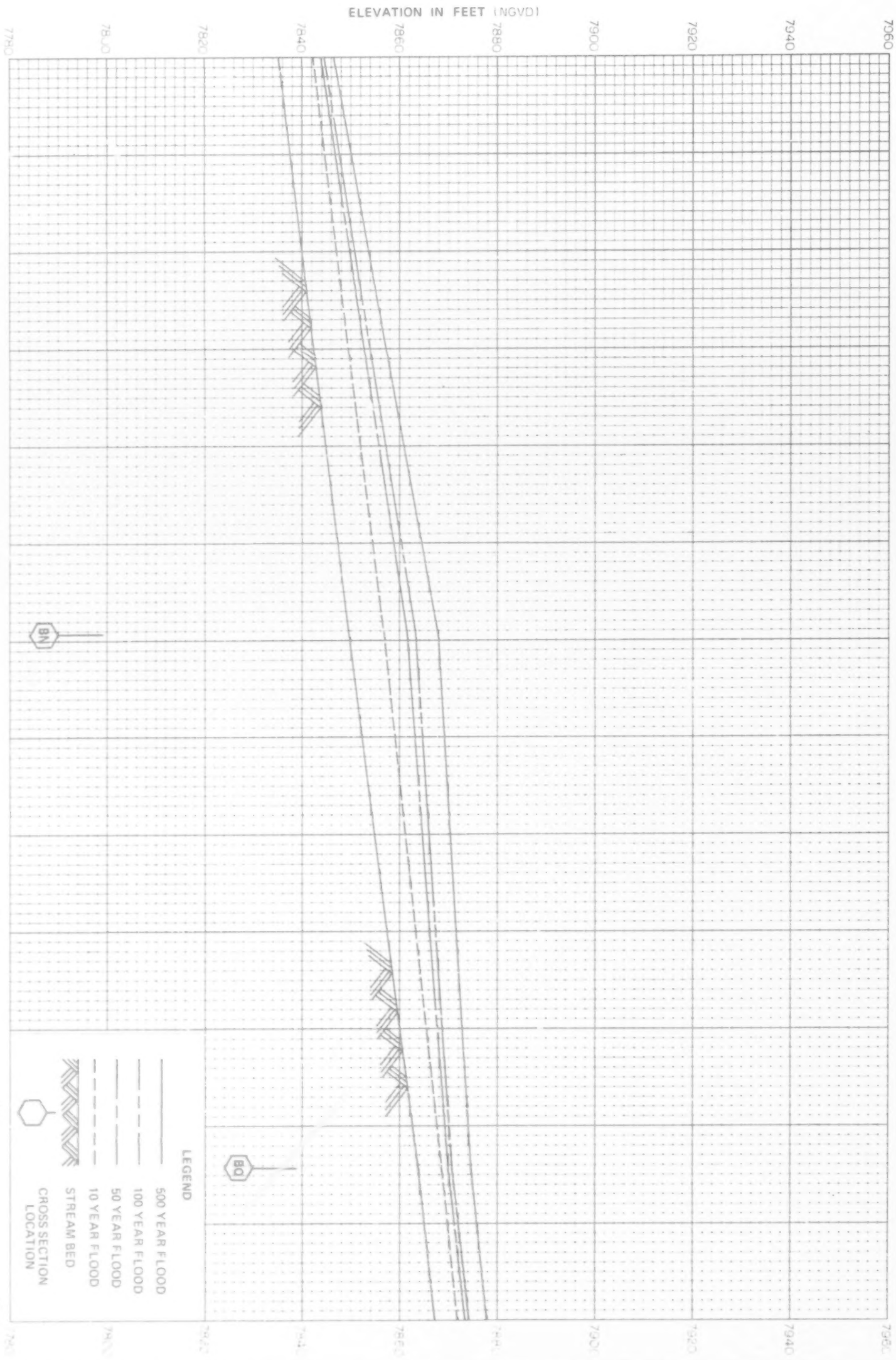

106P

FEDERAL EMERGENCY MANAGEMENT AGENCY

EL PASO COUNTY, CO
(UNINCORPORATED AREAS)

FLOOD PROFILES

UPPER FOUNTAIN CREEK

ELEVATION IN FEET (NGVD)

7840 7860 7880 7900 7920 7940 7960 7980

THEAM DISTANCE IN FEET ABOVE FOUNTAIN CREEK MILE 67

BP

LEGEND

500 YEAR FLOOD

100 YEAR FLOOD

50 YEAR FLOOD

10 YEAR FLOOD

STREAM BED

CROSS SECTION LOCATION

FEDERAL EMERGENCY MANAGEMENT AGENCY

EL PASO COUNTY, CO
(UNINCORPORATED AREAS)

FLOOD PROFILES

UPPER FOUNTAIN CREEK

107P



108P

FEDERAL EMERGENCY MANAGEMENT AGENCY

EL PASO COUNTY, CO
(UNINCORPORATED AREAS)

FLOOD PROFILES

UPPER FOUNTAIN CREEK

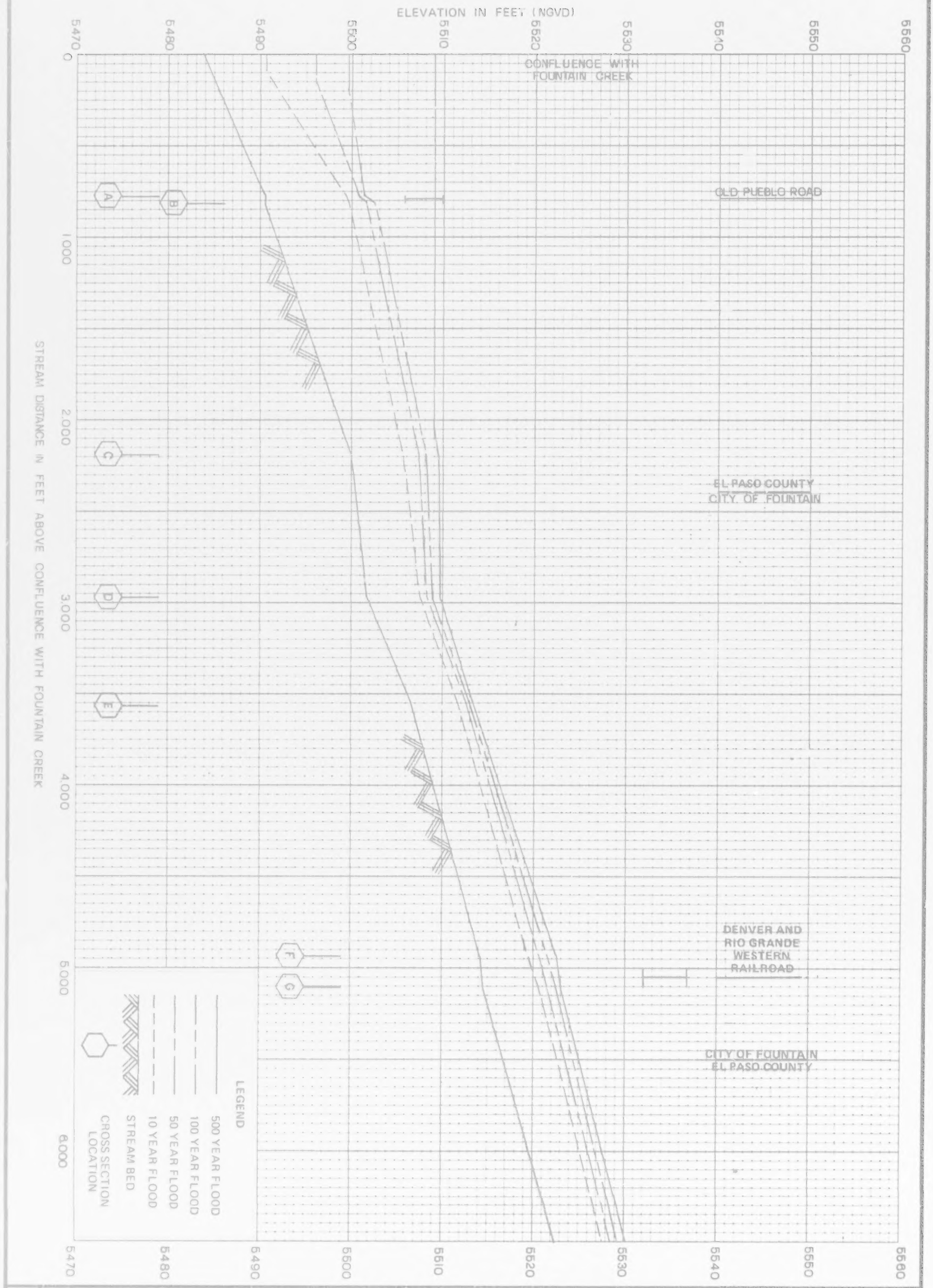

109P

FEDERAL EMERGENCY MANAGEMENT AGENCY

EL PASO COUNTY, CO
(UNINCORPORATED AREAS)

FLOOD PROFILES

JIMMY CAMP CREEK

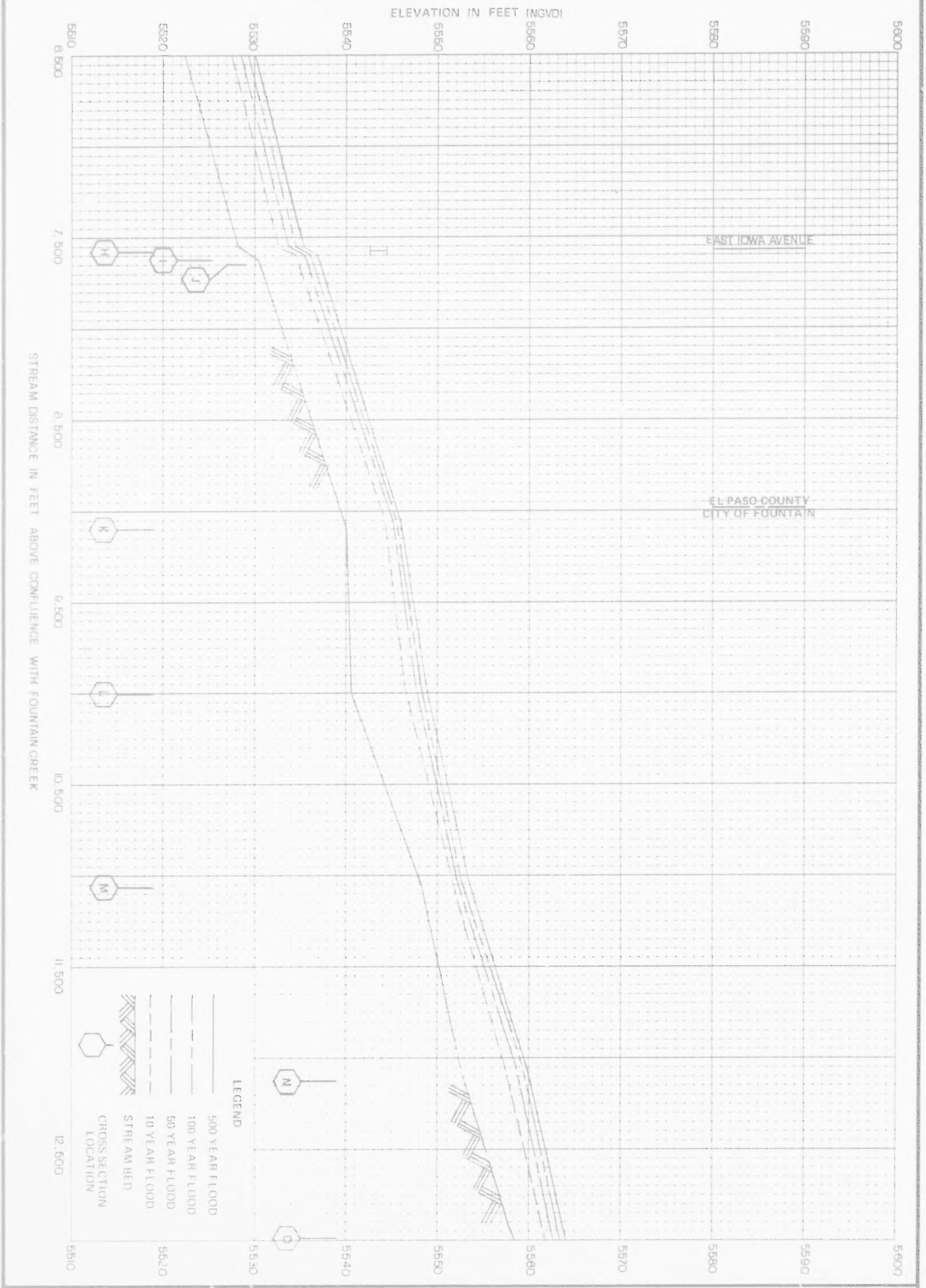

FEDERAL EMERGENCY MANAGEMENT AGENCY

EL PASO COUNTY, CO
(UNINCORPORATED AREAS)

FLOOD PROFILES

JIMMY CAMP CREEK

110P

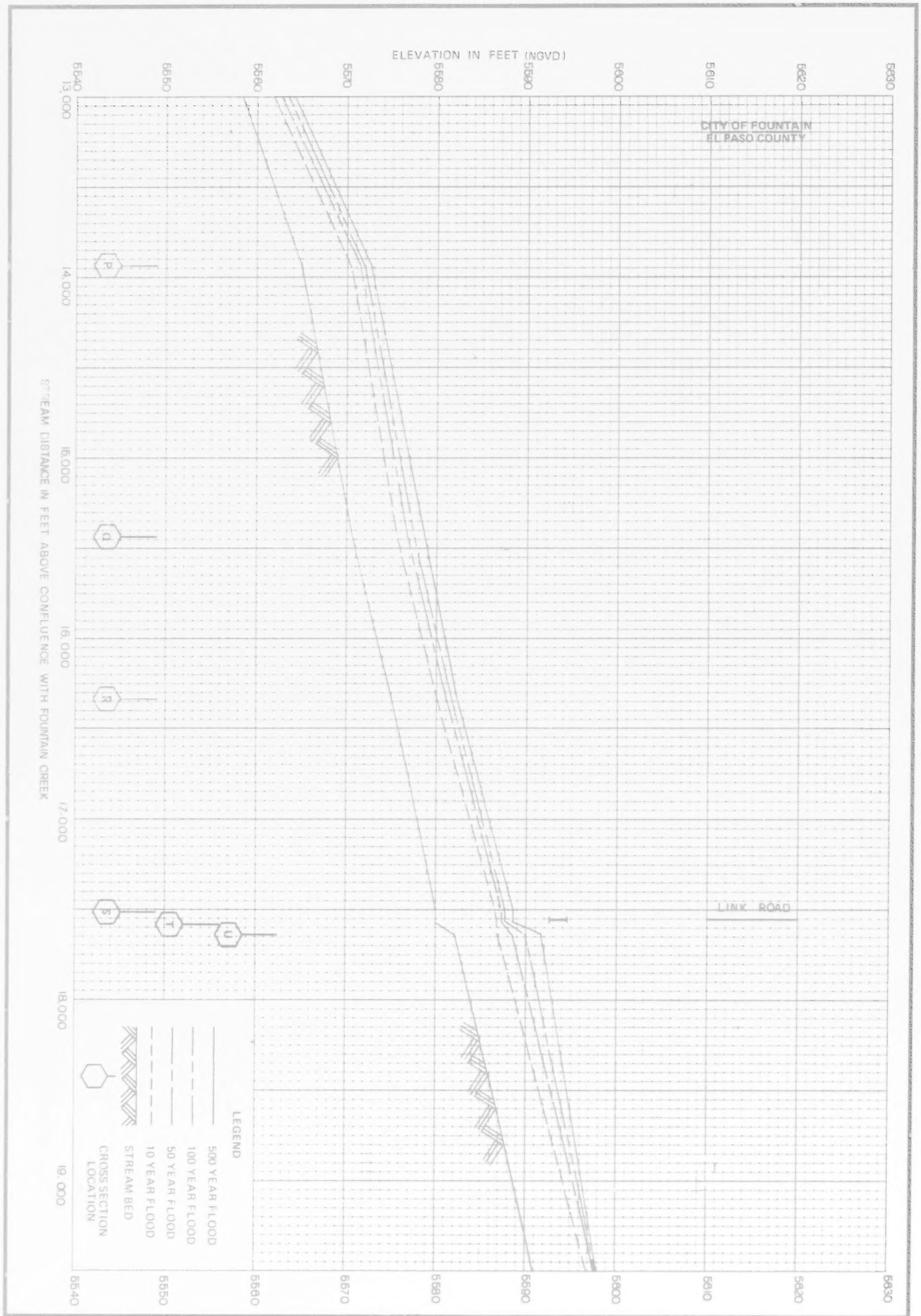

FEDERAL EMERGENCY MANAGEMENT AGENCY

EL PASO COUNTY, CO
(UNINCORPORATED AREAS)

FLOOD PROFILES

JIMMY CAMP CREEK

111P

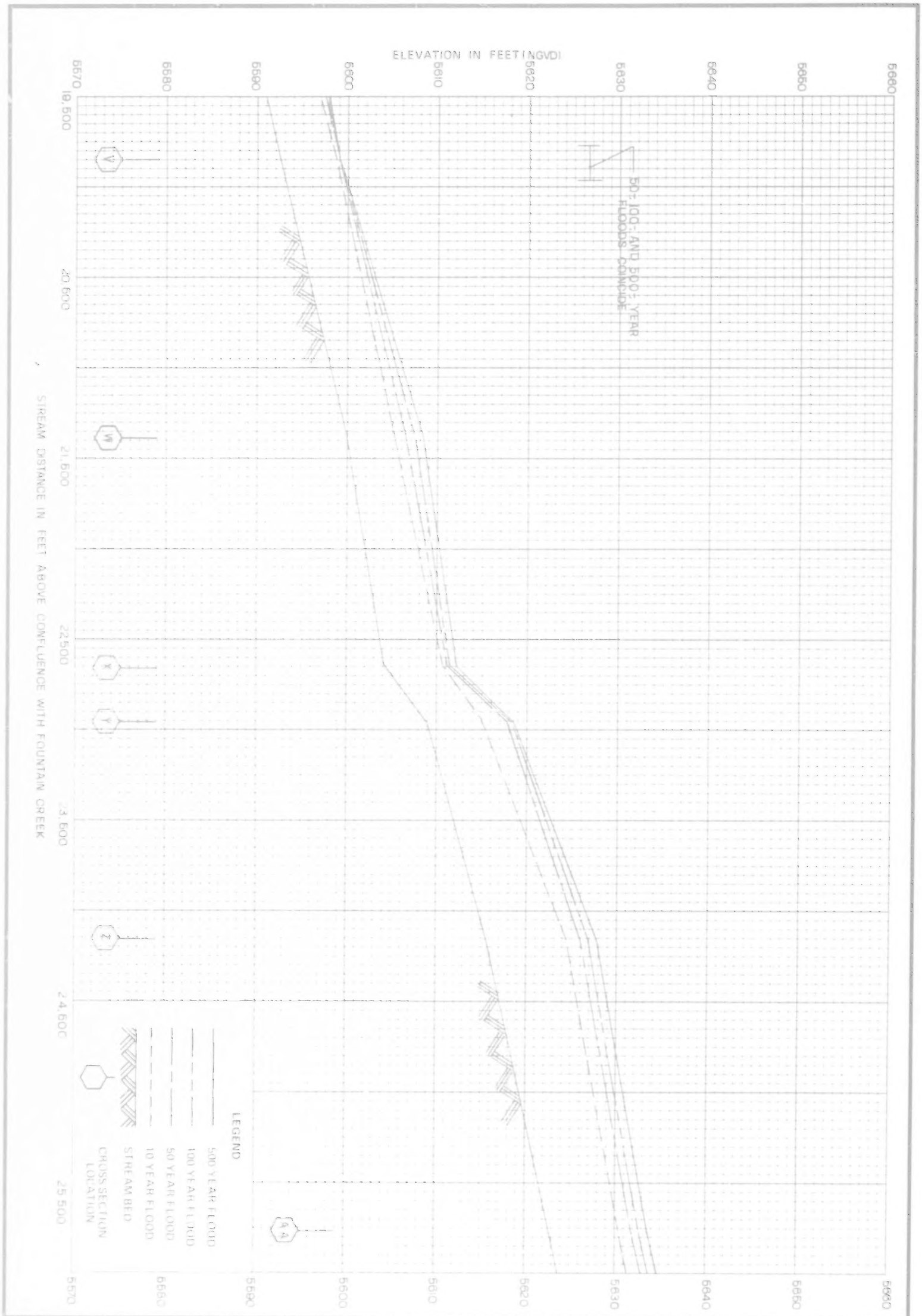

112P

FEDERAL EMERGENCY MANAGEMENT AGENCY

EL PASO COUNTY, CO
(UNINCORPORATED AREAS)

FLOOD PROFILES

JIMMY CAMP CREEK

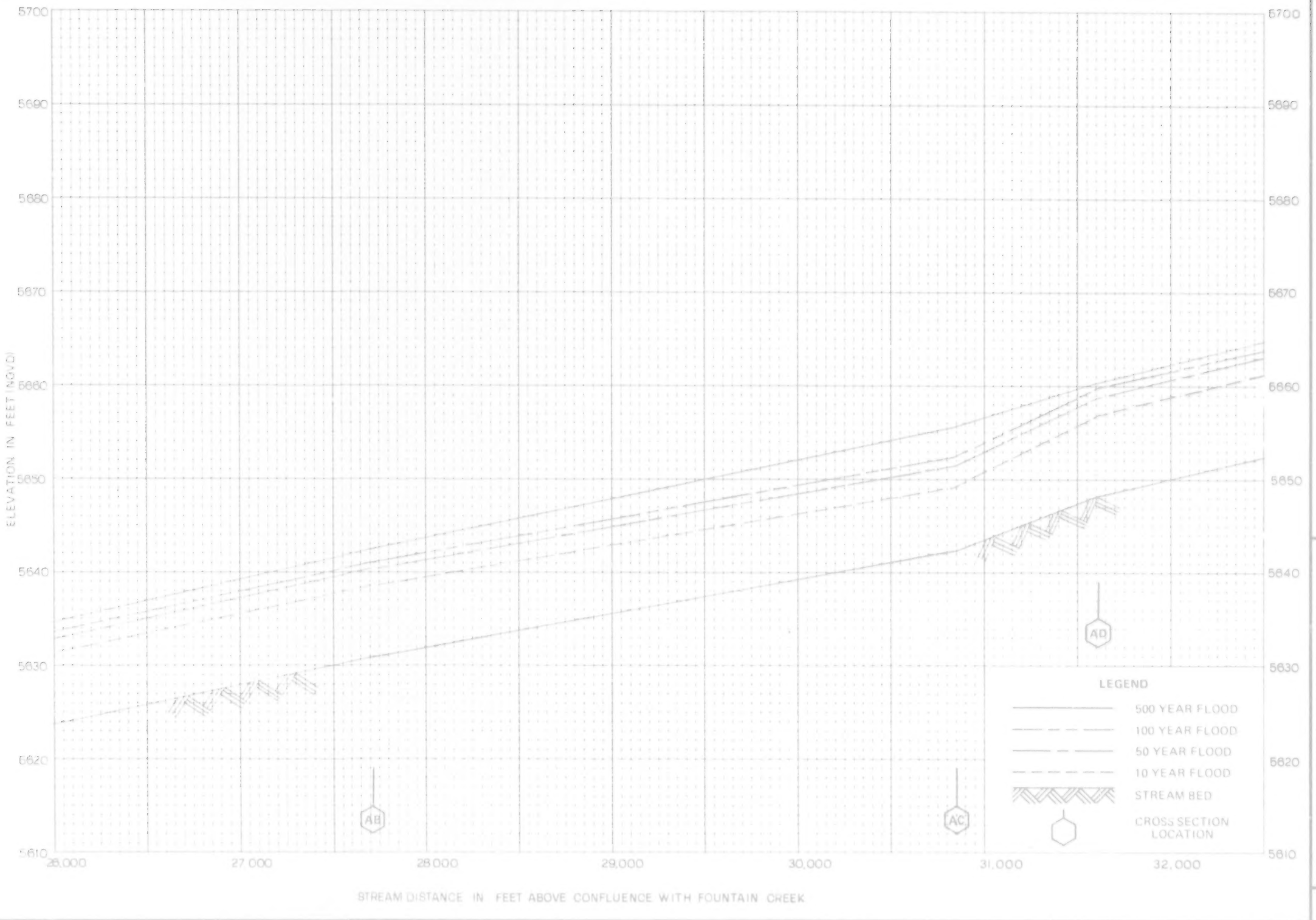

FLOOD PROFILES

JIMMY CAMP CREEK

FEDERAL EMERGENCY MANAGEMENT AGENCY

EL PASO COUNTY, CO
(UNINCORPORATED AREAS)

113P

FLOOD PROFILES

JIMMY CAMP CREEK

FEDERAL EMERGENCY MANAGEMENT AGENCY

EL PASO COUNTY, CO
(UNINCORPORATED AREAS)

114P

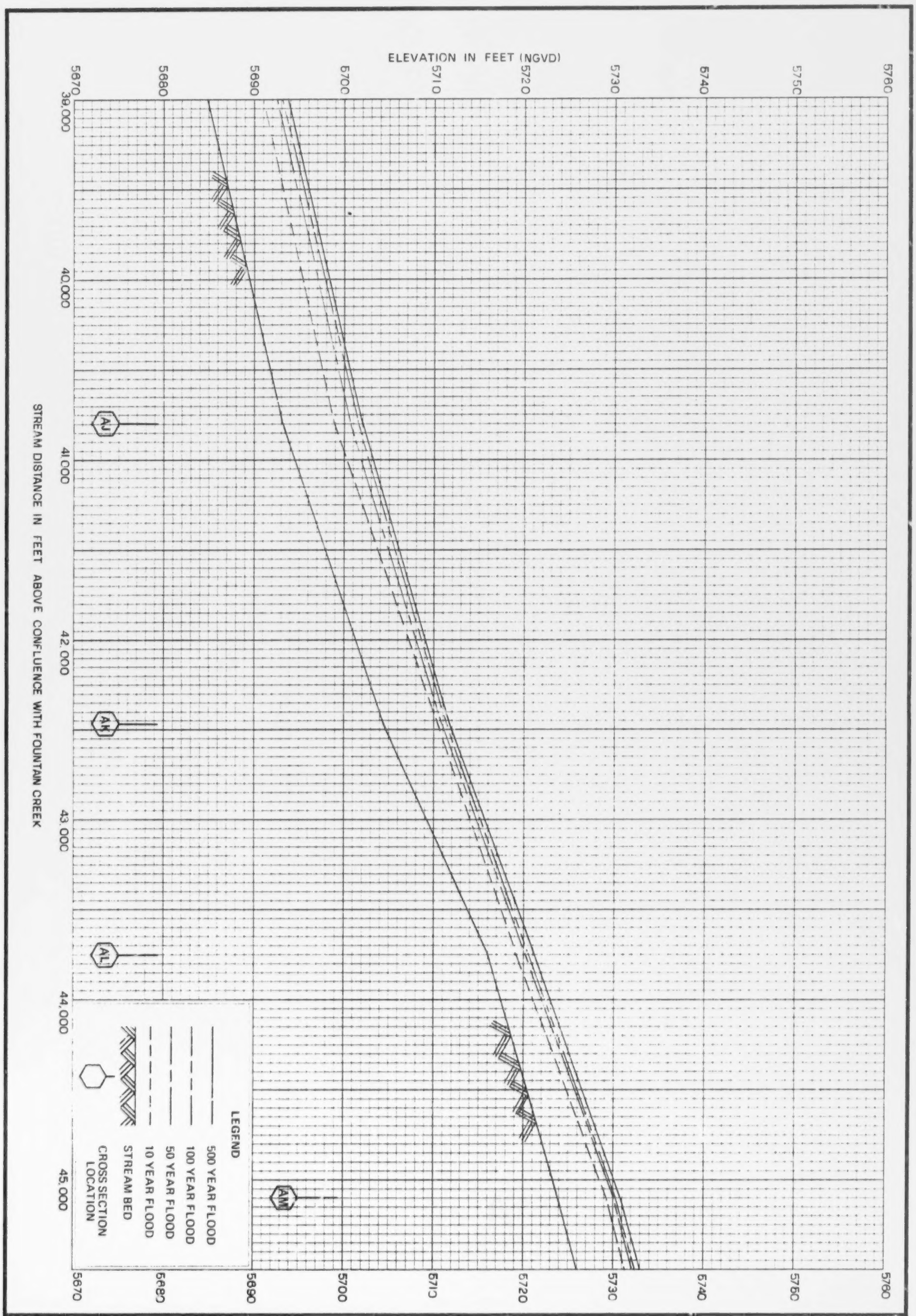

FEDERAL EMERGENCY MANAGEMENT AGENCY

EL PASO COUNTY, CO
(UNINCORPORATED AREAS)

FLOOD PROFILES

JIMMY CAMP CREEK

115P

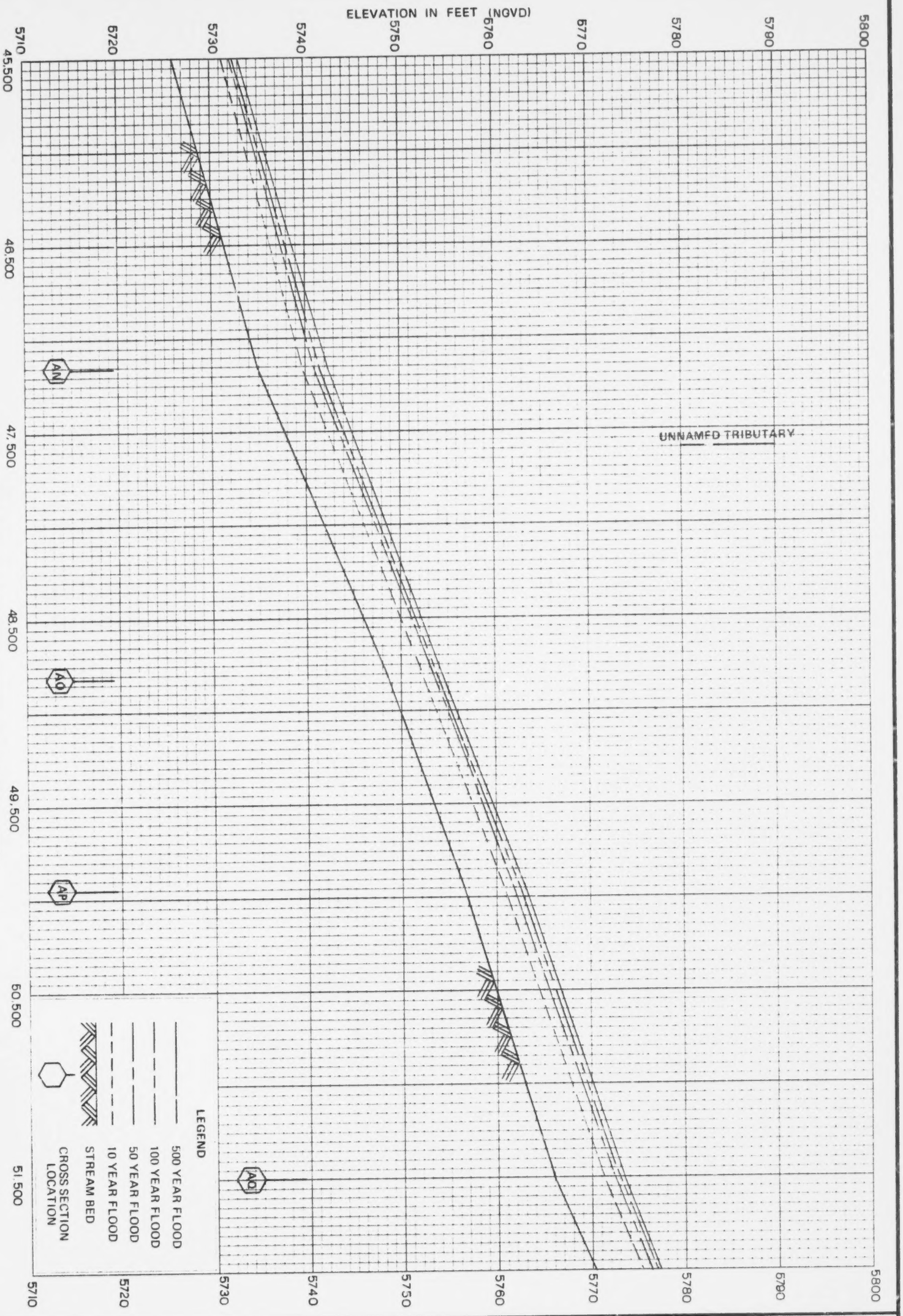

116P	FEDERAL EMERGENCY MANAGEMENT AGENCY EL PASO COUNTY, CO (UNINCORPORATED AREAS)	FLOOD PROFILES JIMMY CAMP CREEK

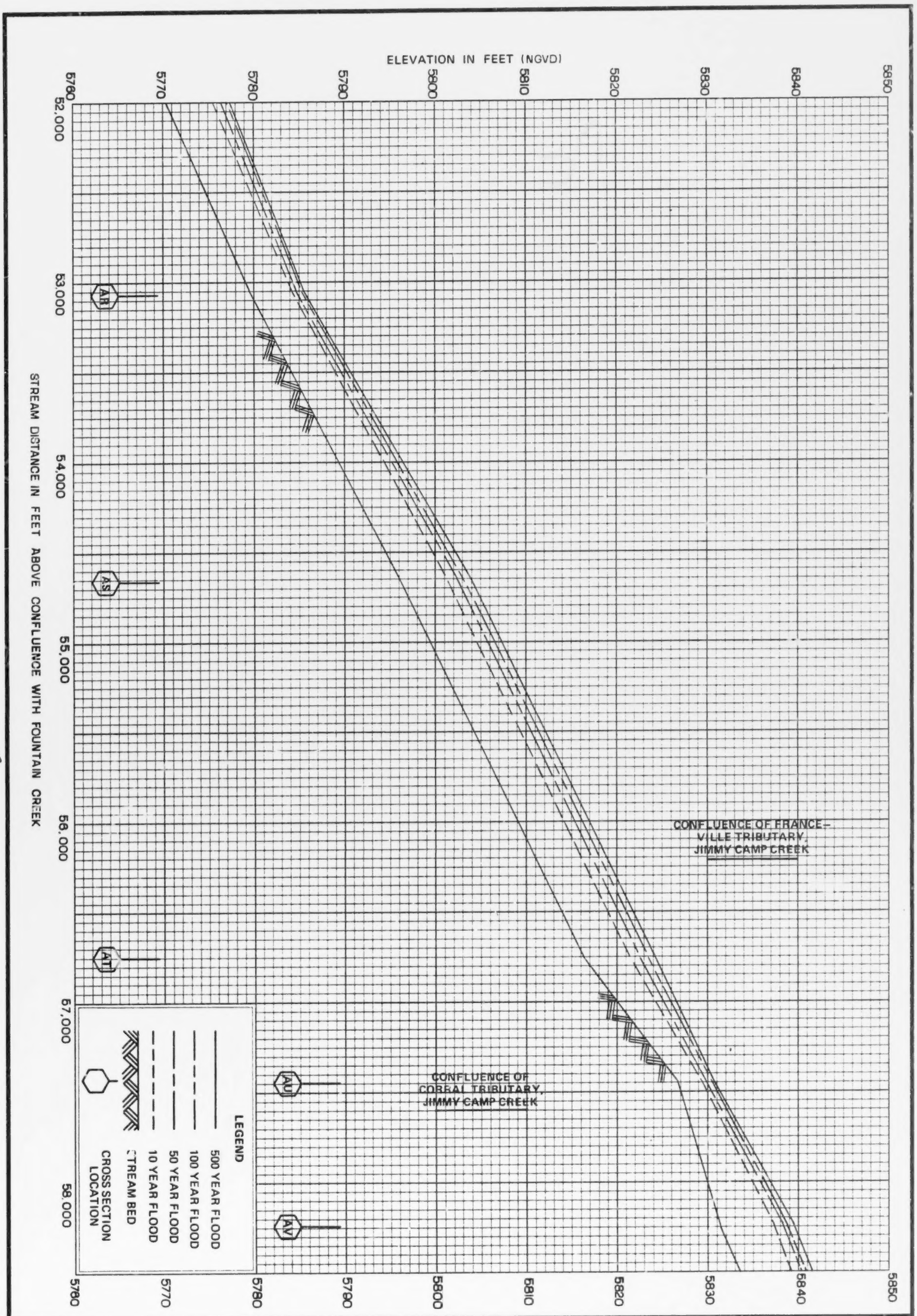

FEDERAL EMERGENCY MANAGEMENT AGENCY

EL PASO COUNTY, CO
(UNINCORPORATED AREAS)

FLOOD PROFILES

JIMMY CAMP CREEK

117P

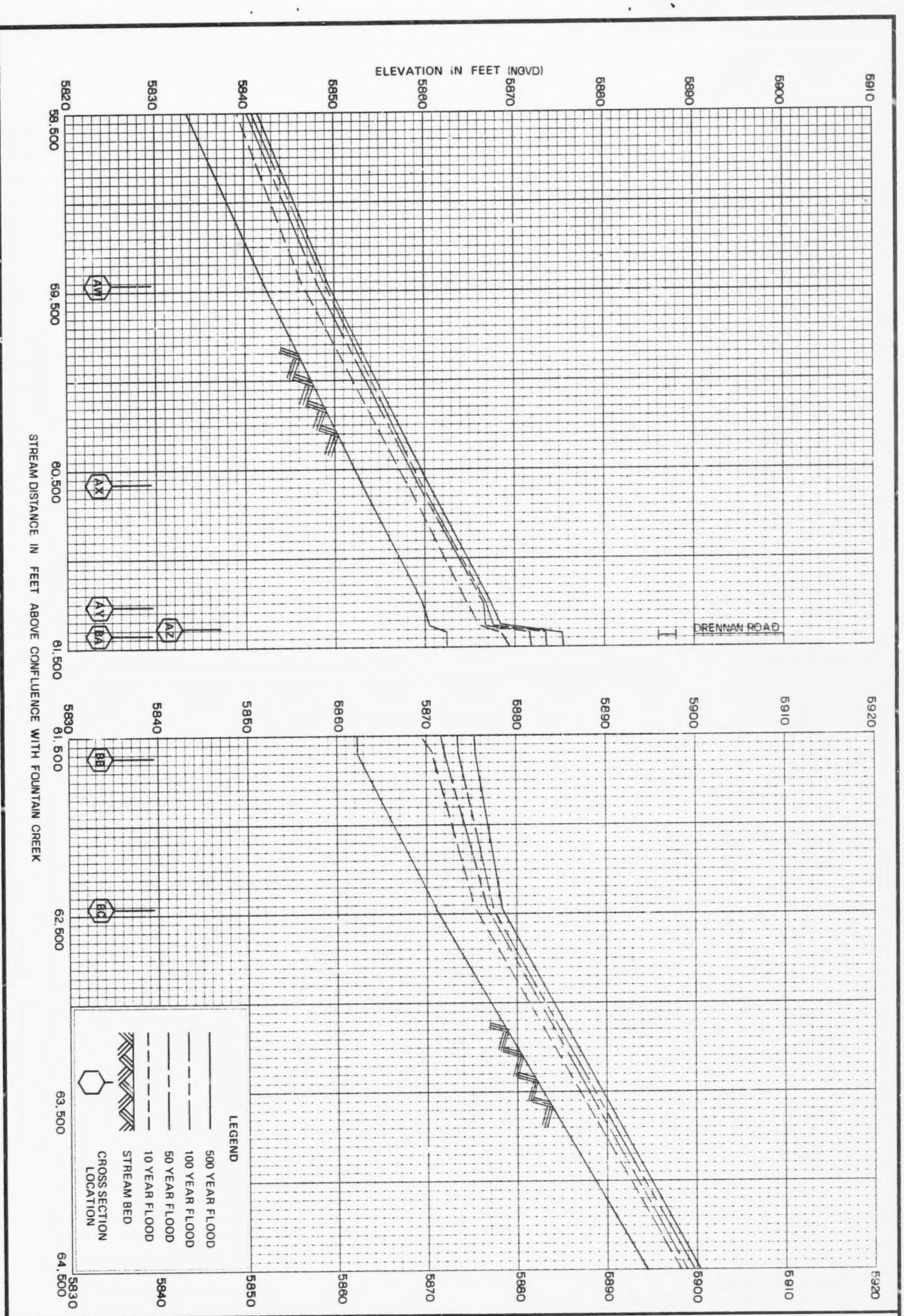

FEDERAL EMERGENCY MANAGEMENT AGENCY

EL PASO COUNTY, CO
(UNINCORPORATED AREAS)

FLOOD PROFILES

JIMMY CAMP CREEK

118P

52

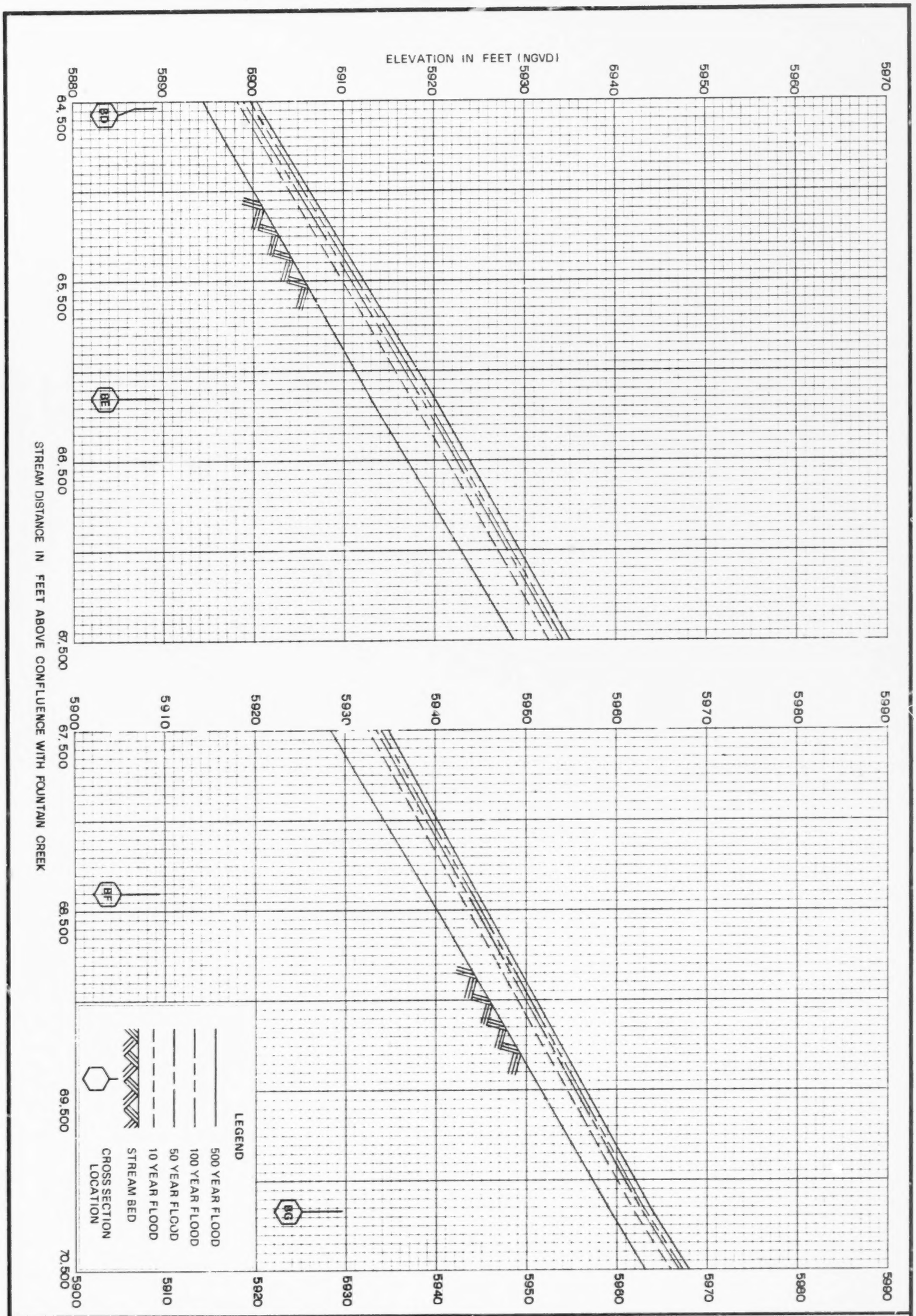

FEDERAL EMERGENCY MANAGEMENT AGENCY

EL PASO COUNTY, CO
(UNINCORPORATED AREAS)

FLOOD PROFILES

JIMMY CAMP CREEK

119P

571

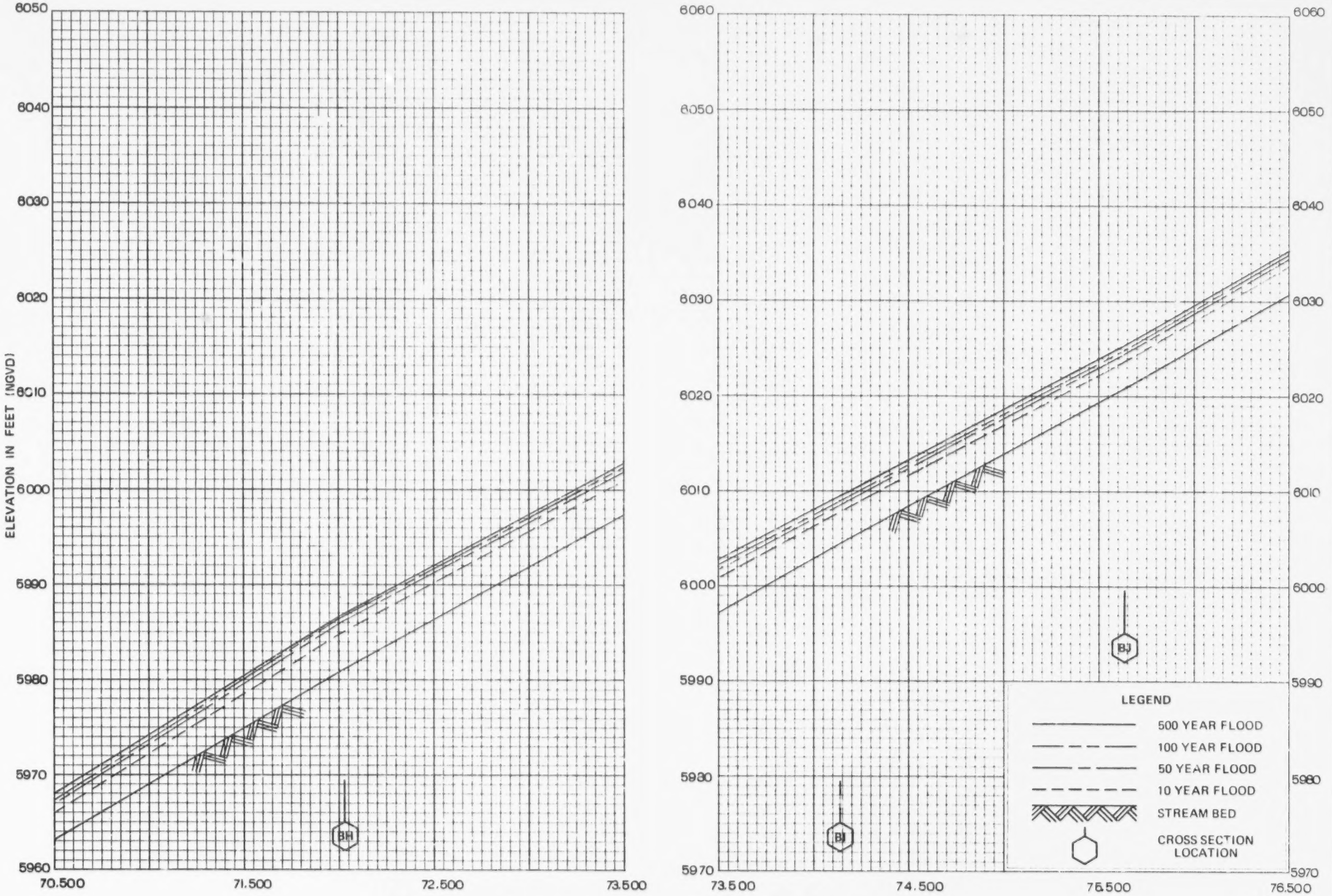

FLOOD PROFILES

JIMMY CAMP CREEK

FEDERAL EMERGENCY MANAGEMENT AGENCY

EL PASO COUNTY, CO
(UNINCORPORATED AREAS)

120P

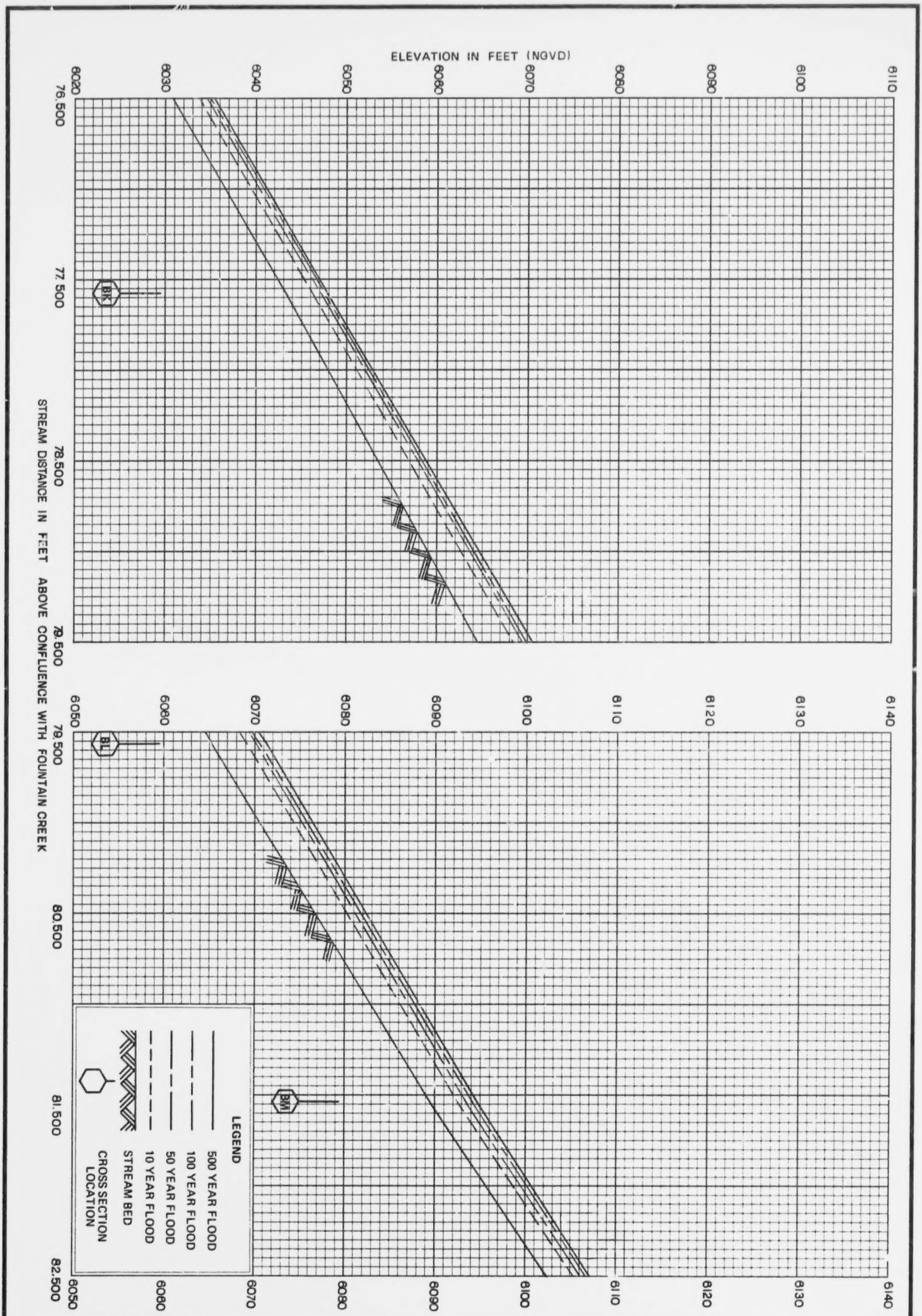

FEDERAL EMERGENCY MANAGEMENT AGENCY

EL PASO COUNTY, CO
(UNINCORPORATED AREAS)

FLOOD PROFILES

JIMMY CAMP CREEK

121P

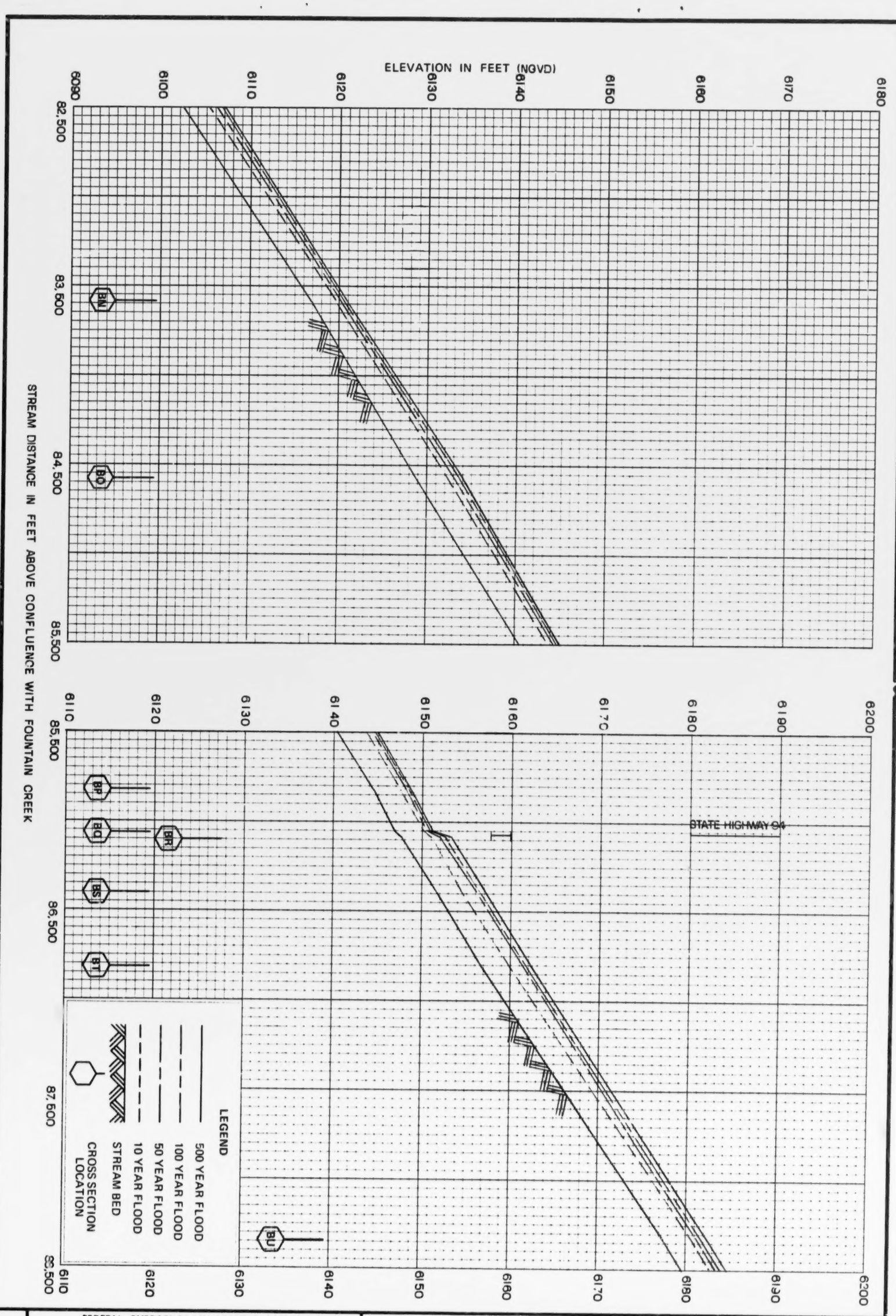

FEDERAL EMERGENCY MANAGEMENT AGENCY

EL PASO COUNTY, CO
(UNINCORPORATED AREAS)

FLOOD PROFILES

JIMMY CAMP CREEK

122P

54

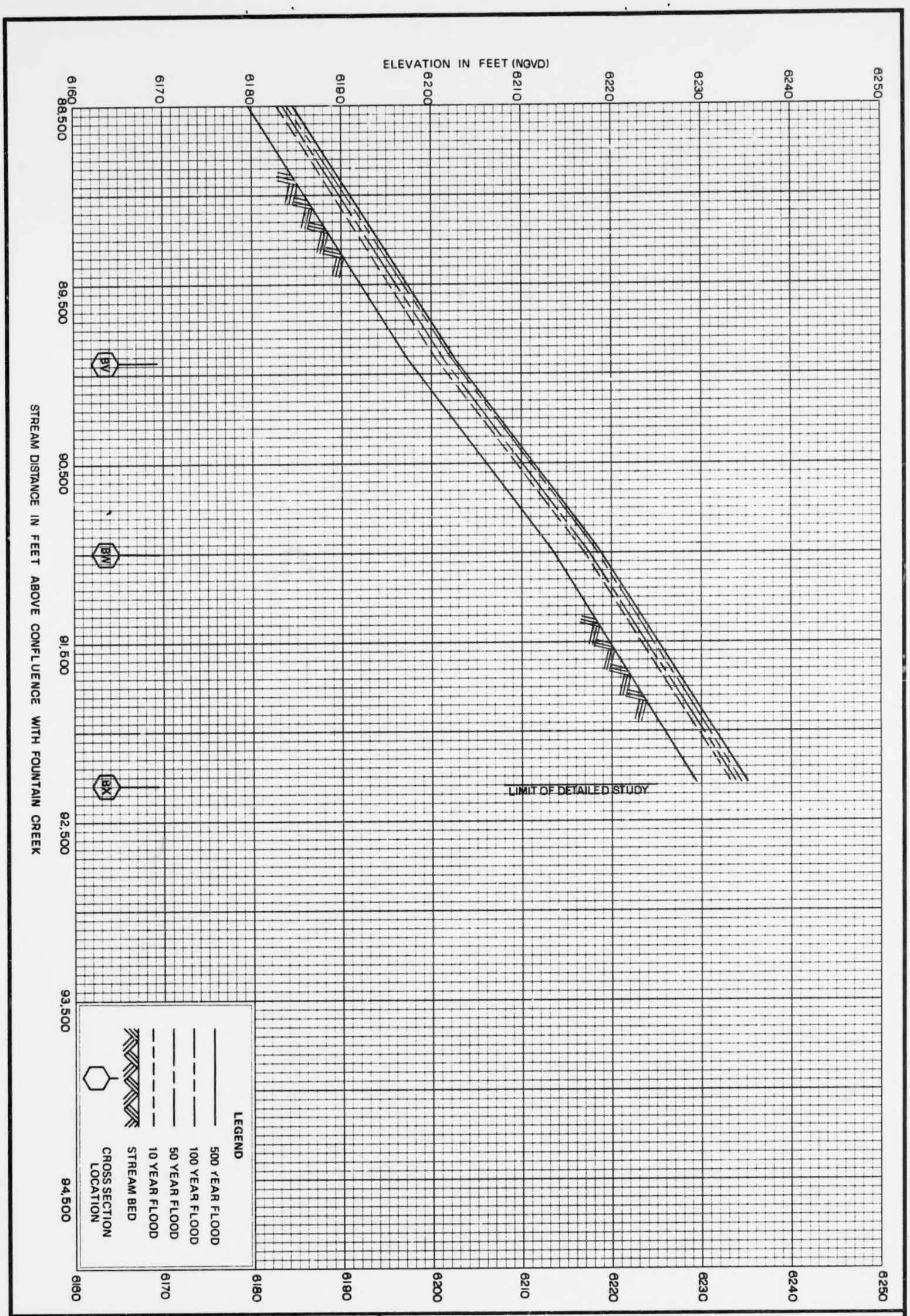

FEDERAL EMERGENCY MANAGEMENT AGENCY

EL PASO COUNTY, CO
(UNINCORPORATED AREAS)

FLOOD PROFILES

JIMMY CAMP CREEK

123P

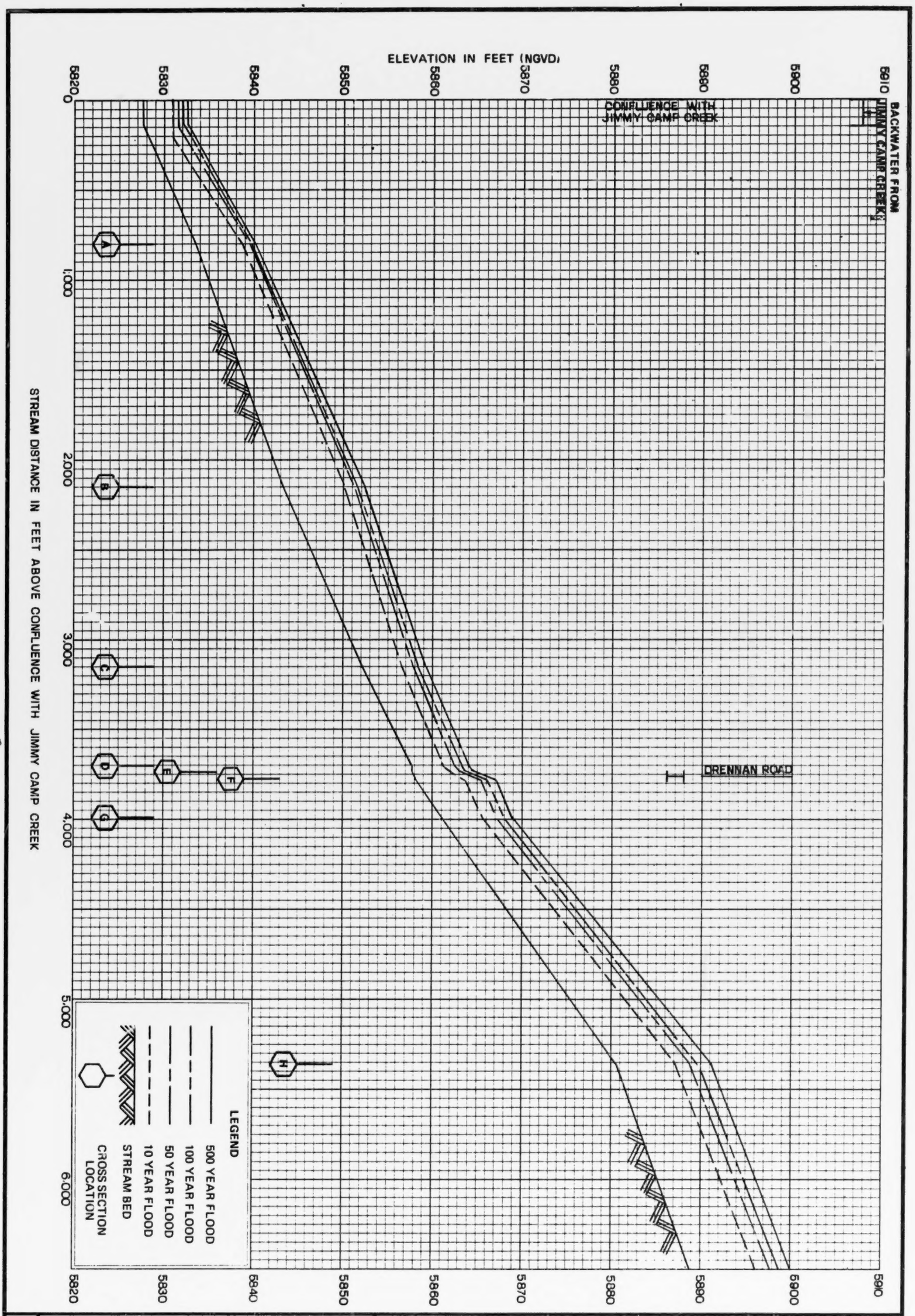

56

124P

FEDERAL EMERGENCY MANAGEMENT AGENCY

EL PASO COUNTY, CO
(UNINCORPORATED AREAS)

FLOOD PROFILES

CORRAL TRIBUTARY, JIMMY CAMP CREEK

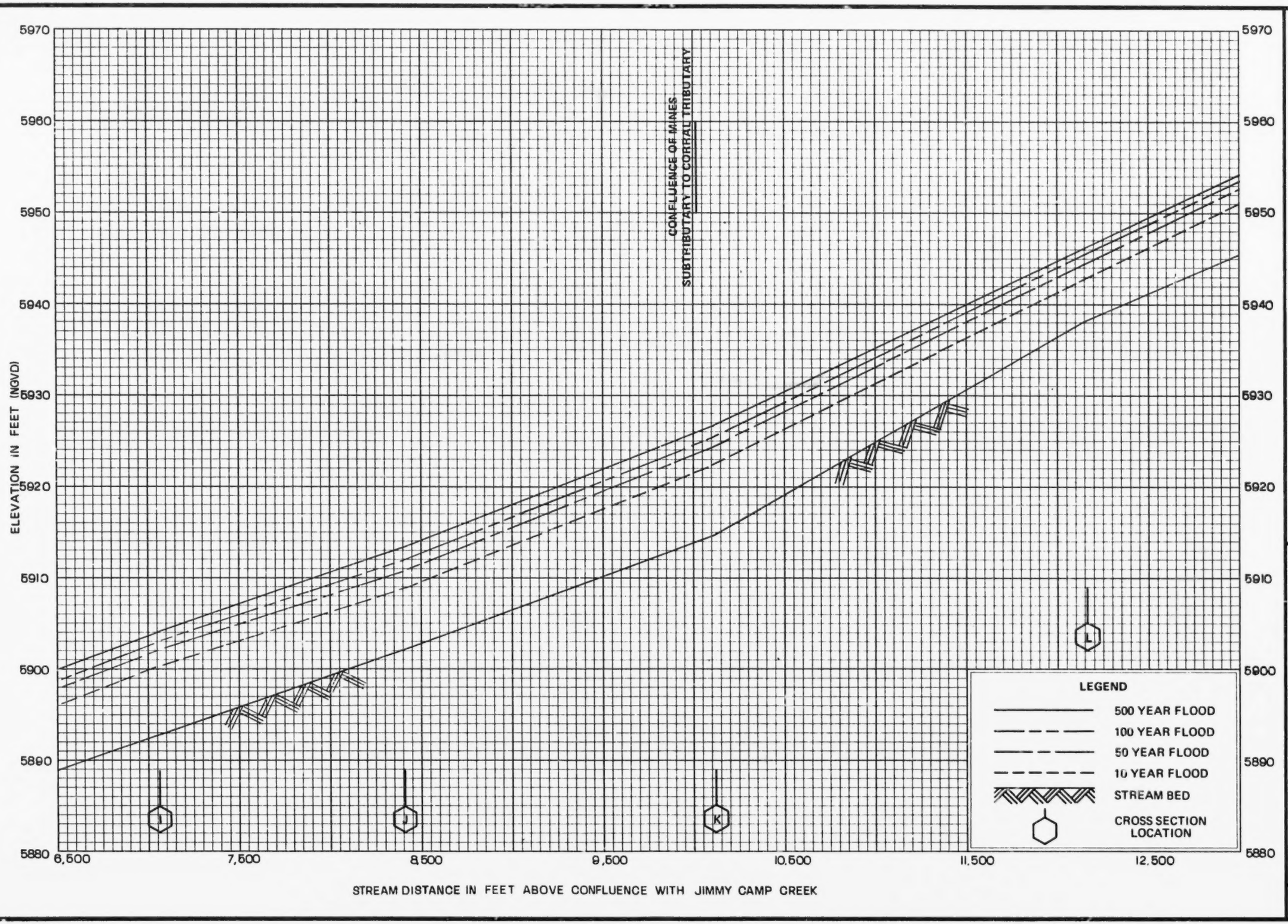

FLOOD PROFILES

CORRAL TRIBUTARY, JIMMY CAMP CREEK

FEDERAL EMERGENCY MANAGEMENT AGENCY

EL PASO COUNTY, CO
(UNINCORPORATED AREAS)

125P

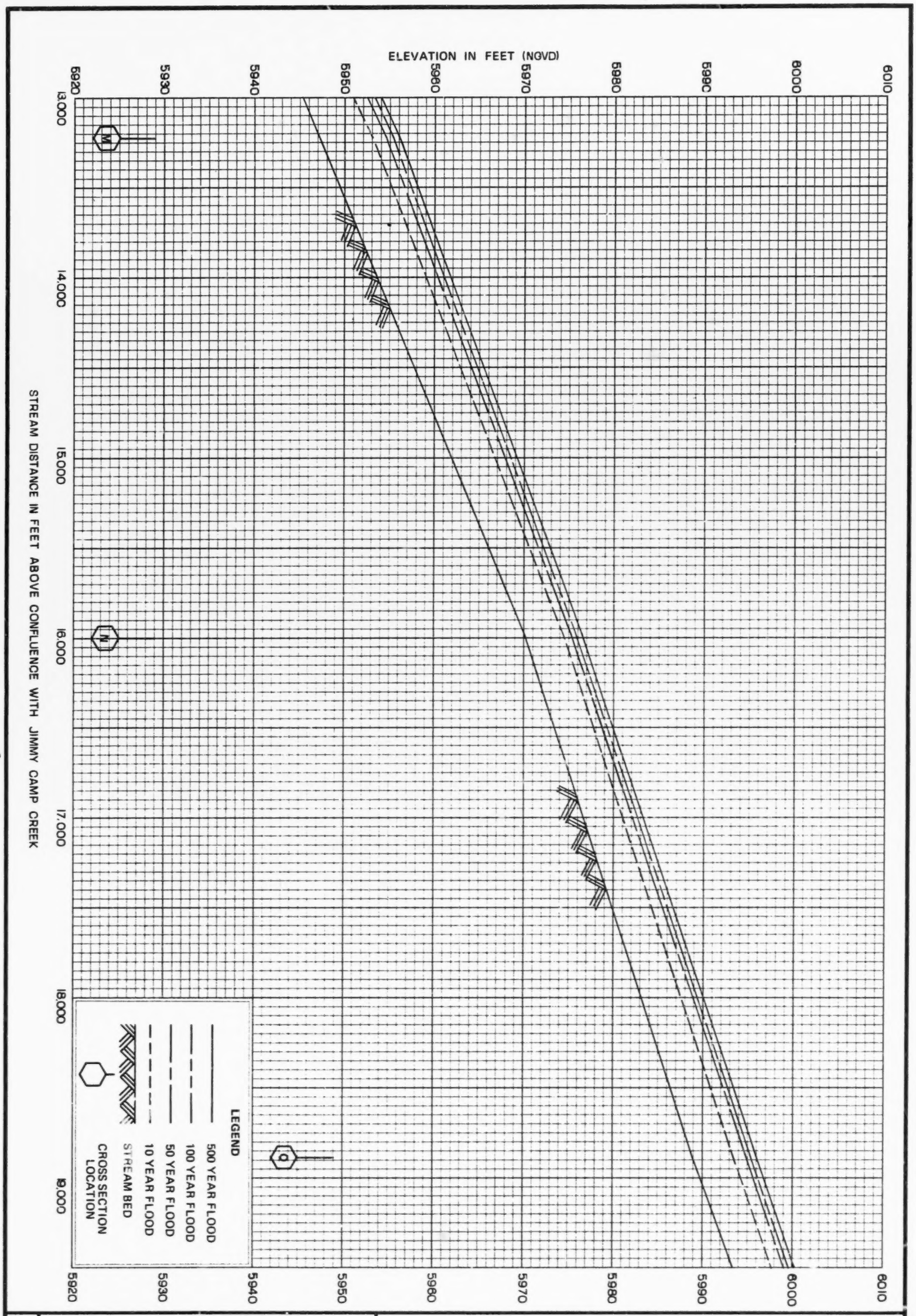

FEDERAL EMERGENCY MANAGEMENT AGENCY

EL PASO COUNTY, CO
(UNINCORPORATED AREAS)

FLOOD PROFILES

CORRAL TRIBUTARY, JIMMY CAMP CREEK

126P

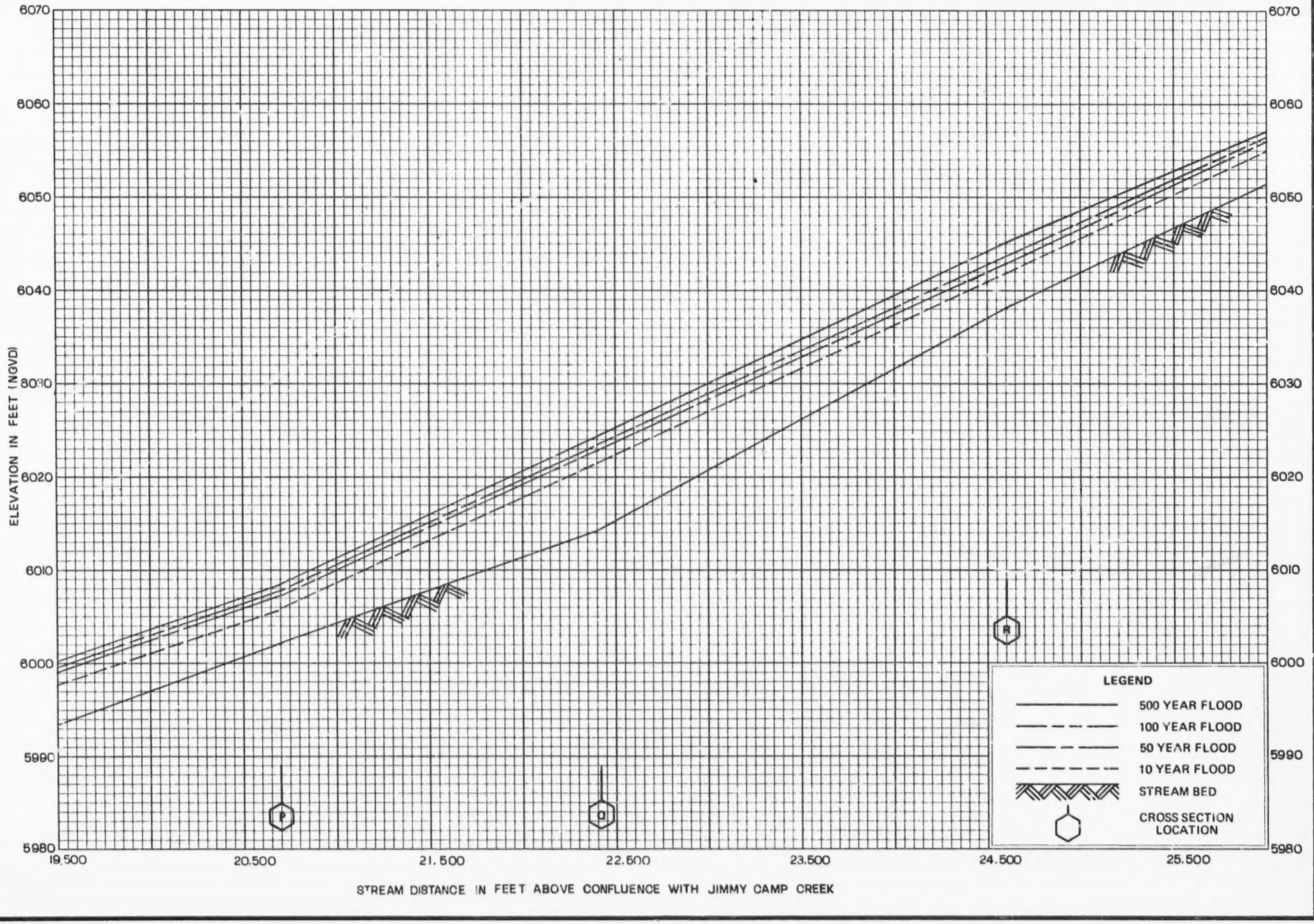

FLOOD PROFILES

CORRAL TRIBUTARY, JIMMY CAMP CREEK

FEDERAL EMERGENCY MANAGEMENT AGENCY

EL PASO COUNTY, CO
(UNINCORPORATED AREAS)

127P

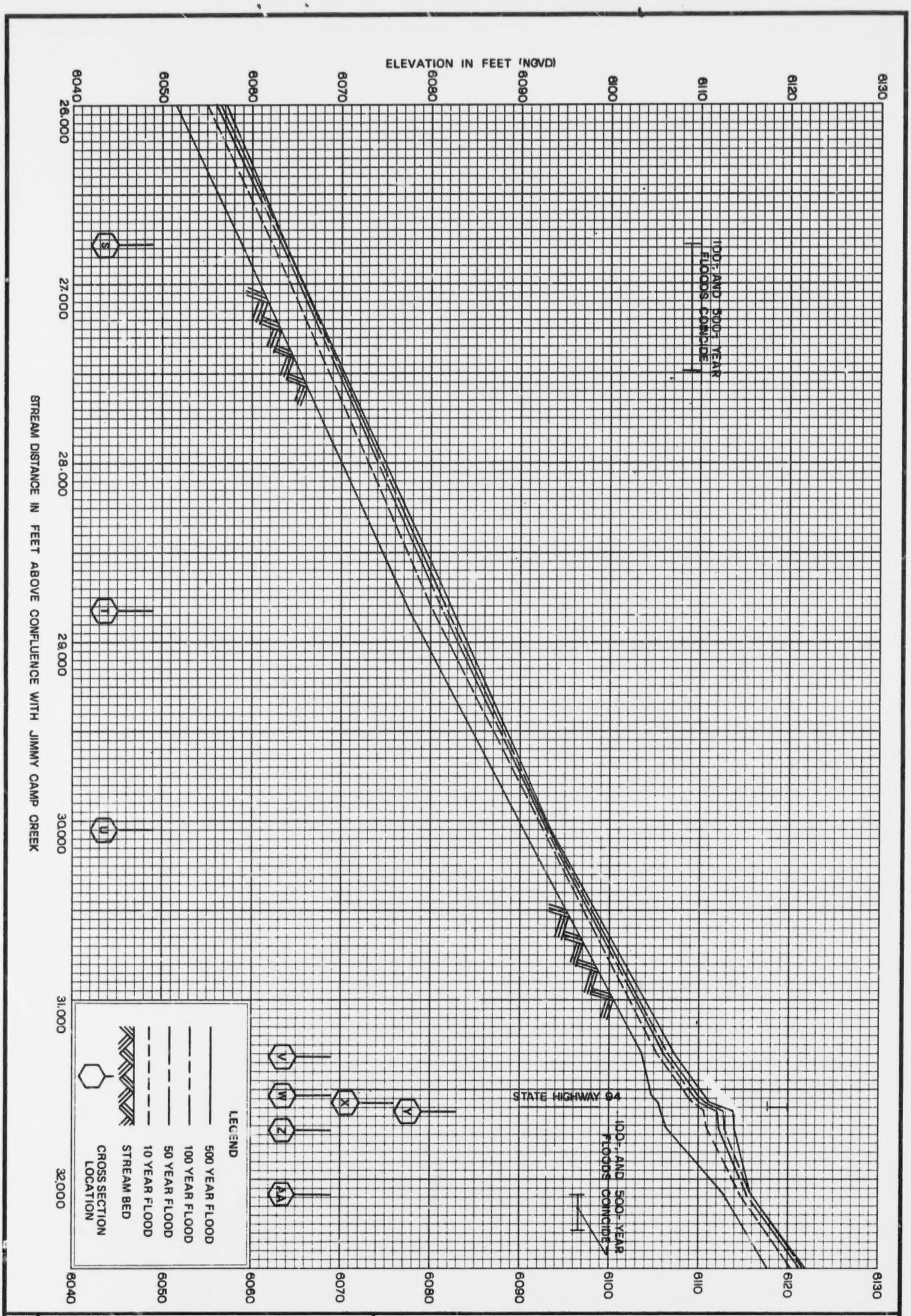

FEDERAL EMERGENCY MANAGEMENT AGENCY

EL PASO COUNTY, CO
(UNINCORPORATED AREAS)

FLOOD PROFILES

CORRAL TRIBUTARY, JIMMY CAMP CREEK

128P

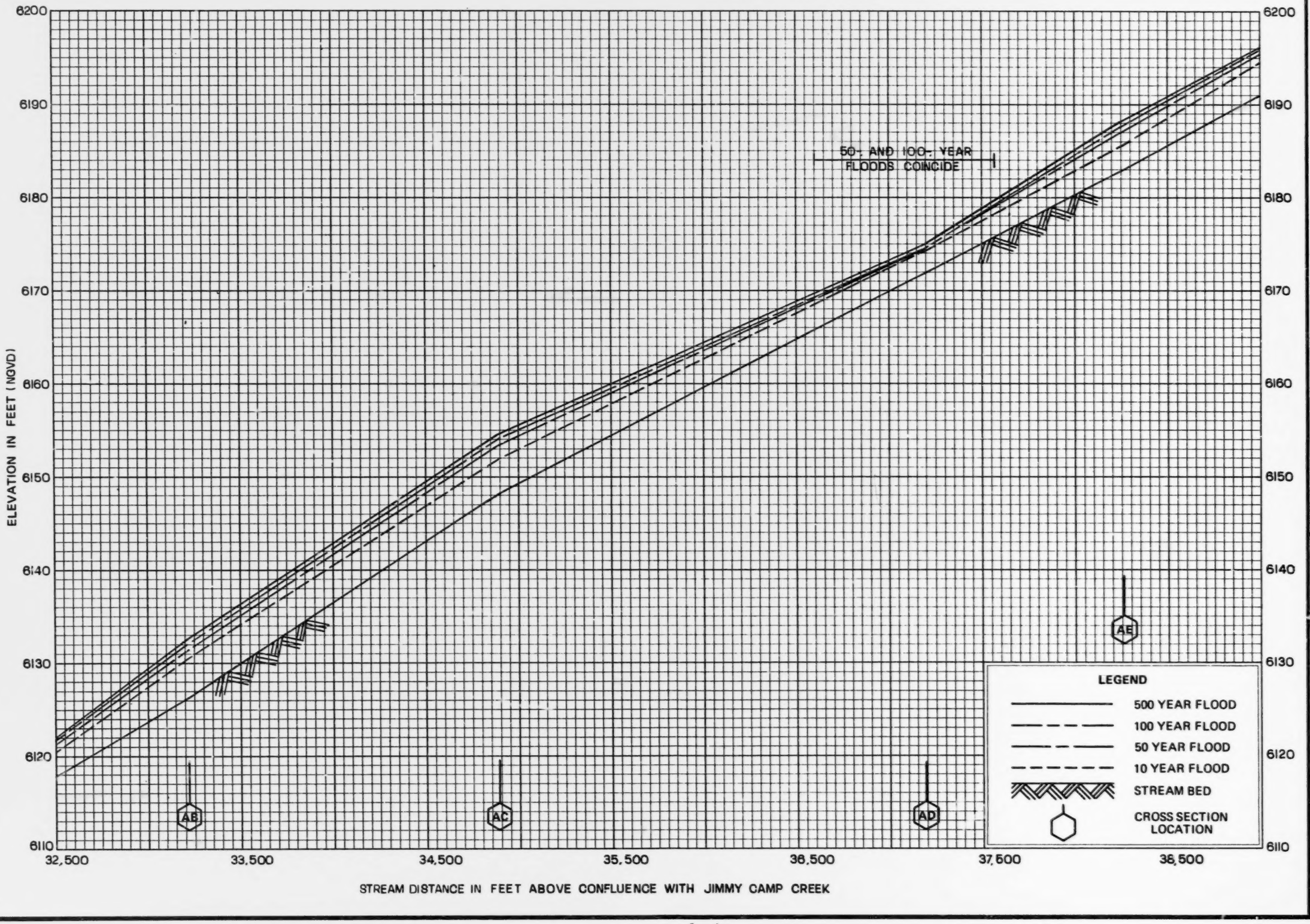

FLOOD PROFILES

CORRAL TRIBUTARY, JIMMY CAMP CREEK

FEDERAL EMERGENCY MANAGEMENT AGENCY

EL PASO COUNTY, CO
(UNINCORPORATED AREAS)

129P



FLOOD PROFILES

CORRAL TRIBUTARY, JIMMY CAMP CREEK

FEDERAL EMERGENCY MANAGEMENT AGENCY

EL PASO COUNTY, CO
(UNINCORPORATED AREAS)

130P

62

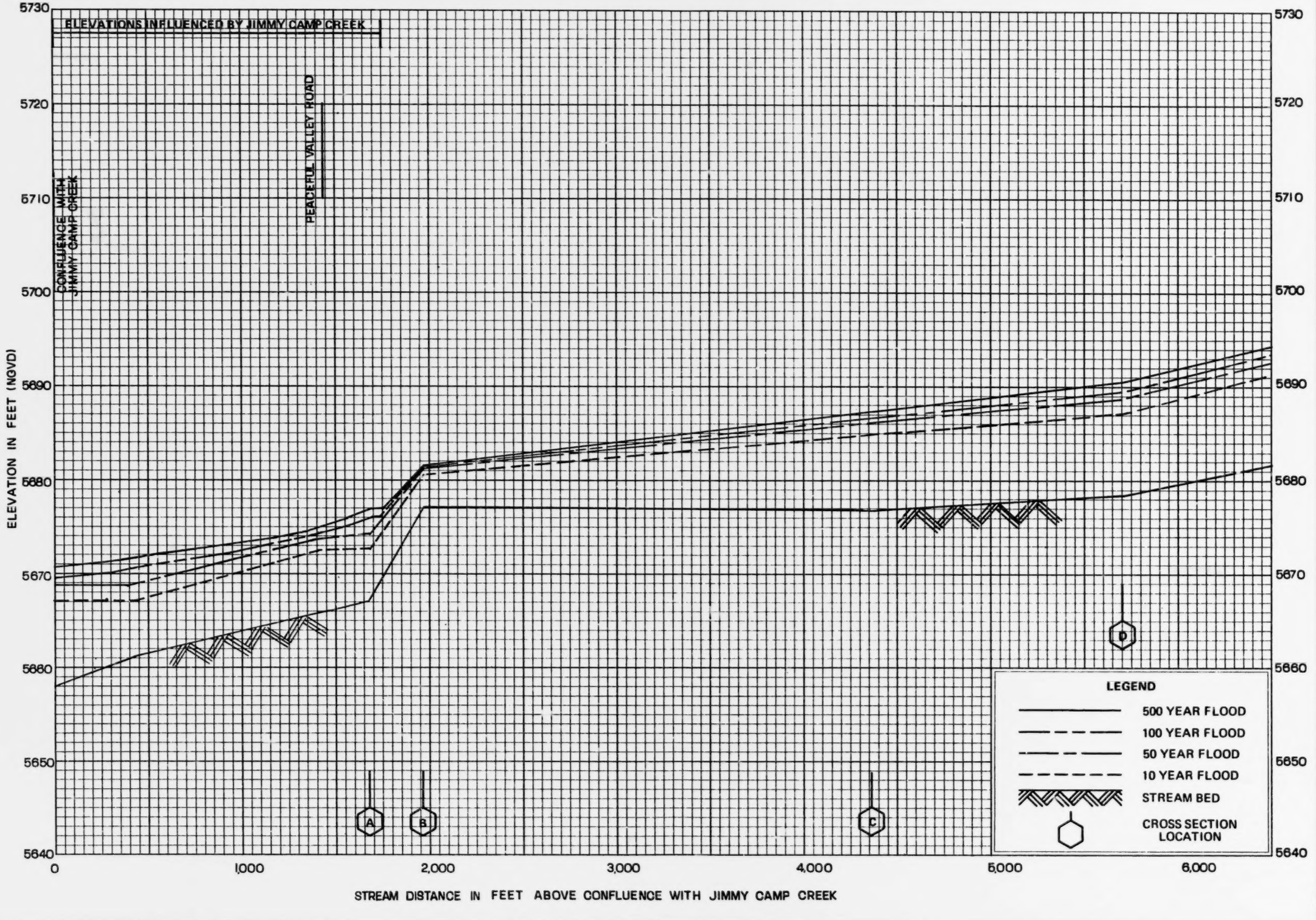

FLOOD PROFILES

EAST TRIBUTARY, JIMMY CAMP CREEK

FEDERAL EMERGENCY MANAGEMENT AGENCY

EL PASO COUNTY, CO
(UNINCORPORATED AREAS)

131P

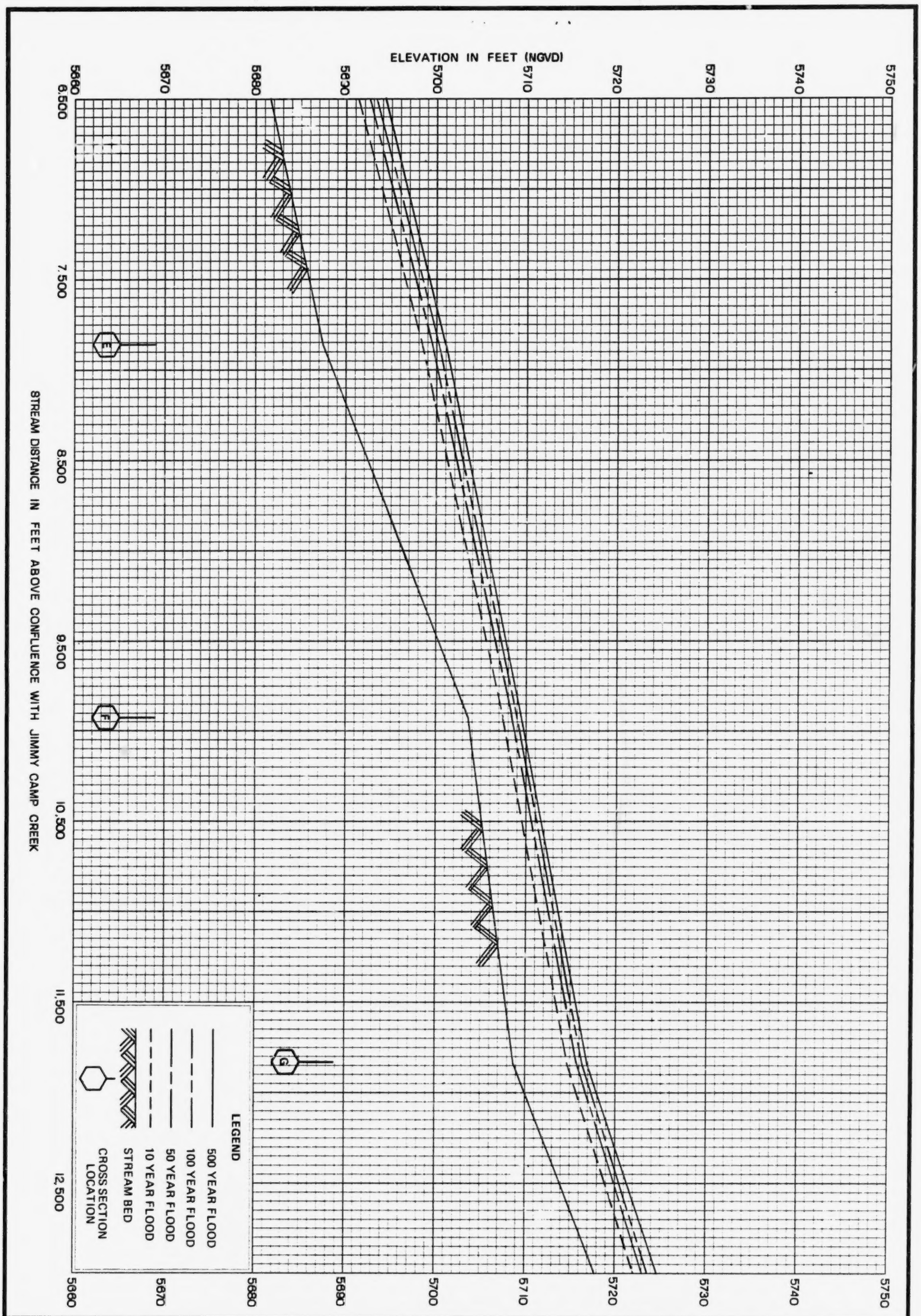

FEDERAL EMERGENCY MANAGEMENT AGENCY

EL PASO COUNTY, CO
(UNINCORPORATED AREAS)

132P

FLOOD PROFILES

EAST TRIBUTARY, JIMMY CAMP CREEK

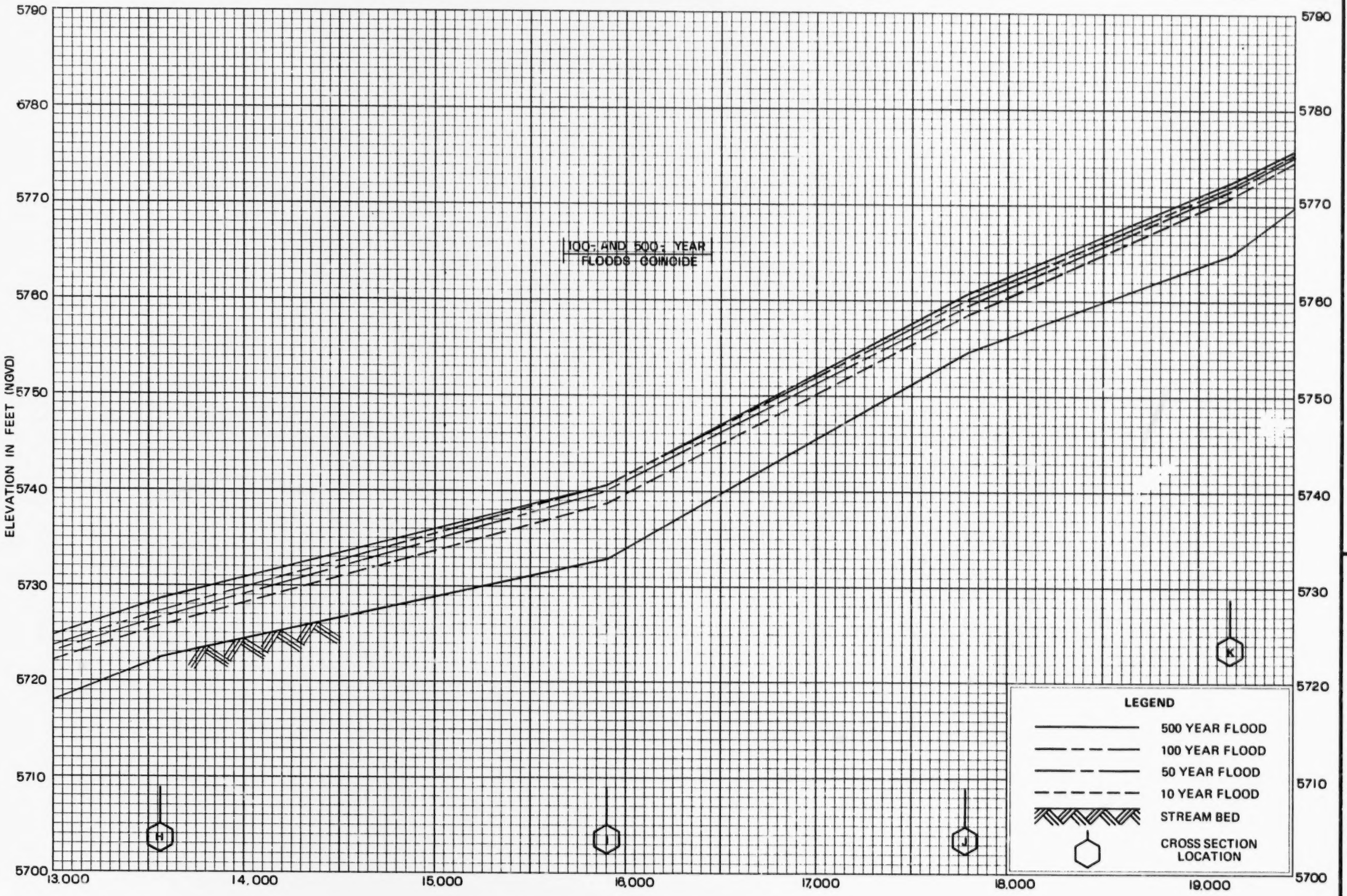

FLOOD PROFILES

EAST TRIBUTARY, JIMMY CAMP CREEK

FEDERAL EMERGENCY MANAGEMENT AGENCY

EL PASO COUNTY, CO
(UNINCORPORATED AREAS)

133P

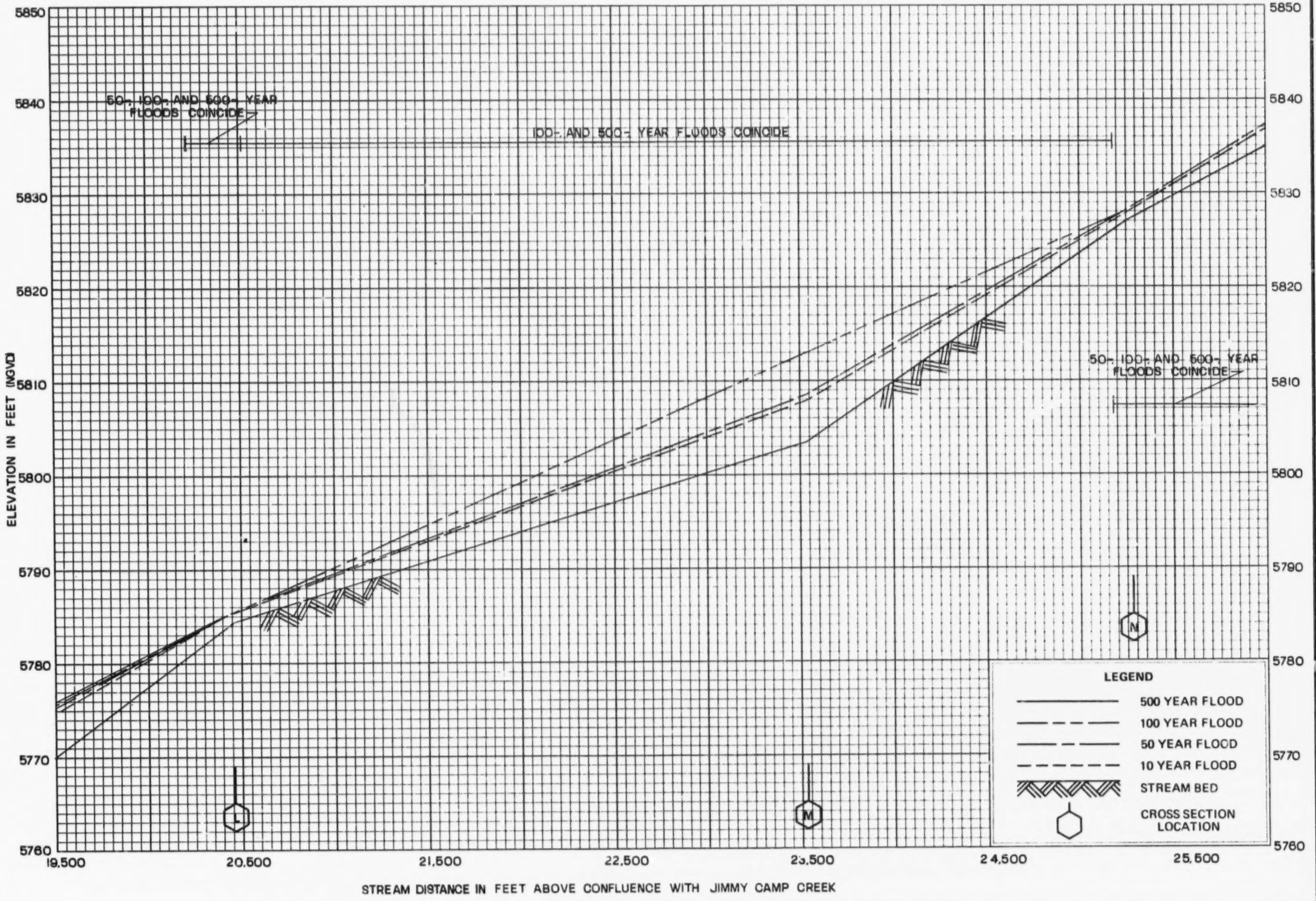

FLOOD PROFILES

EAST TRIBUTARY, JIMMY CAMP CREEK

FEDERAL EMERGENCY MANAGEMENT AGENCY

EL PASO COUNTY, CO
(UNINCORPORATED AREAS)

134P

FLOOD PROFILES

EAST TRIBUTARY, JIMMY CAMP CREEK

FEDERAL EMERGENCY MANAGEMENT AGENCY

EL PASO COUNTY, CO
(UNINCORPORATED AREAS)

135P

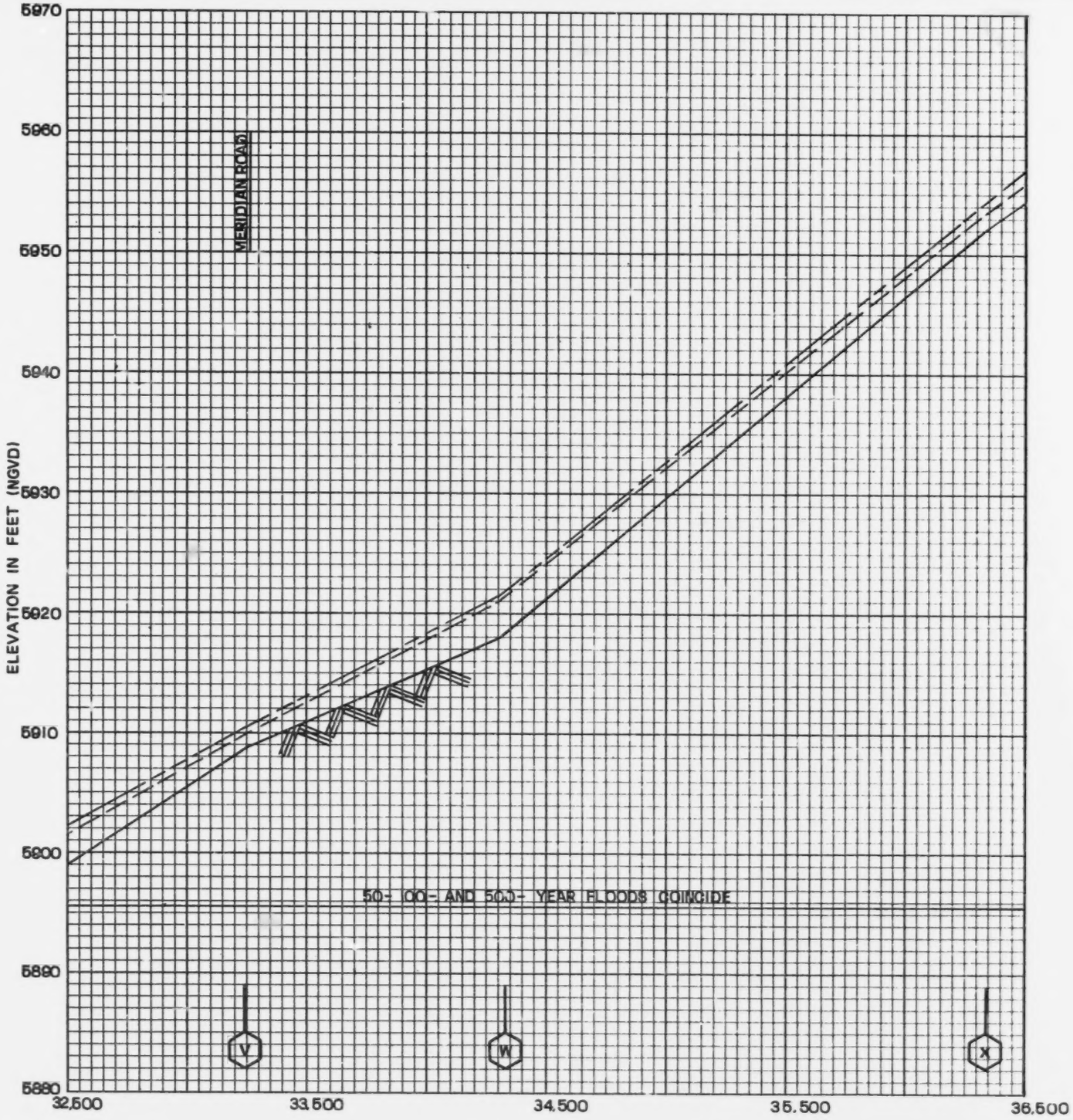

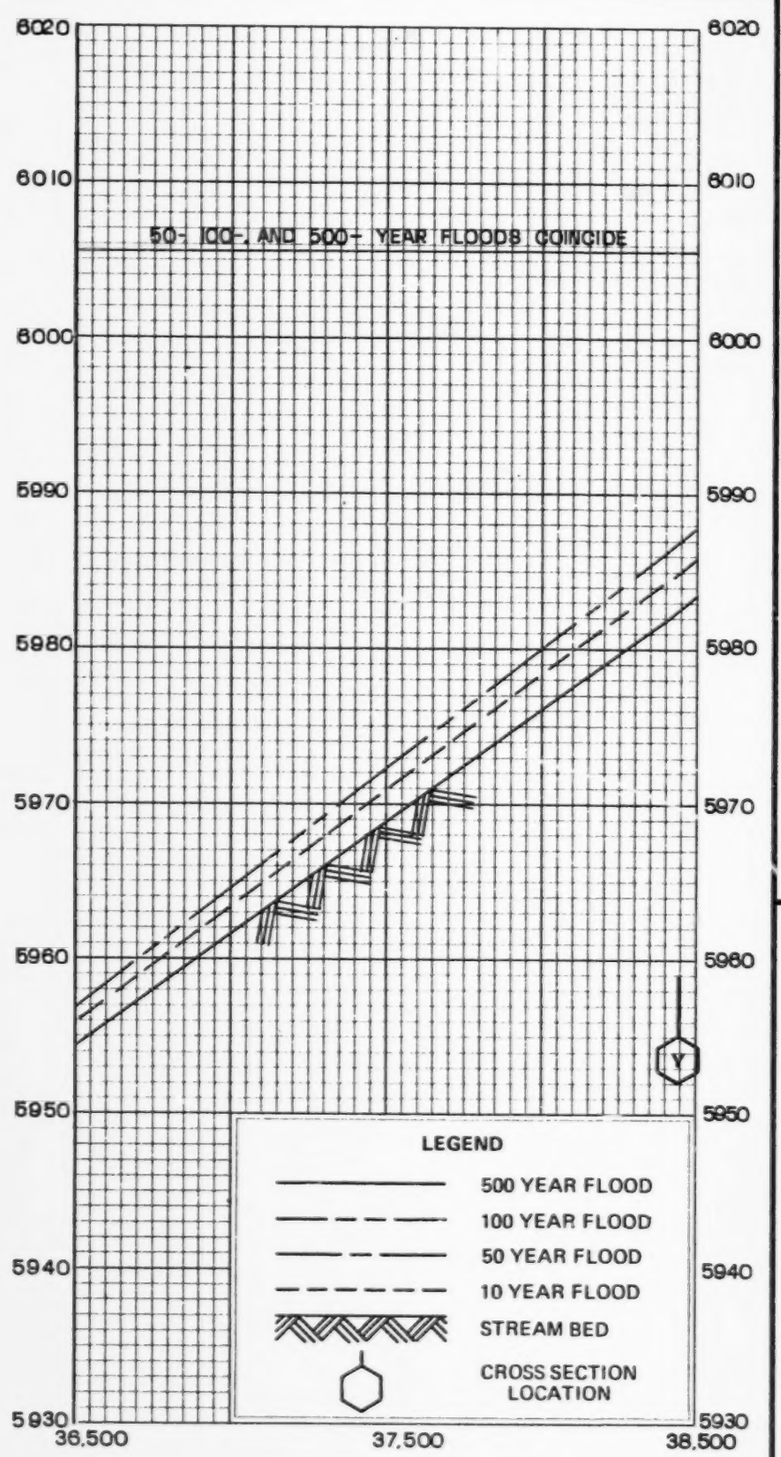

FLOOD PROFILES

EAST TRIBUTARY, JIMMY CAMP CREEK

FEDERAL EMERGENCY MANAGEMENT AGENCY

EL PASO COUNTY, CO
(UNINCORPORATED AREAS)

136P

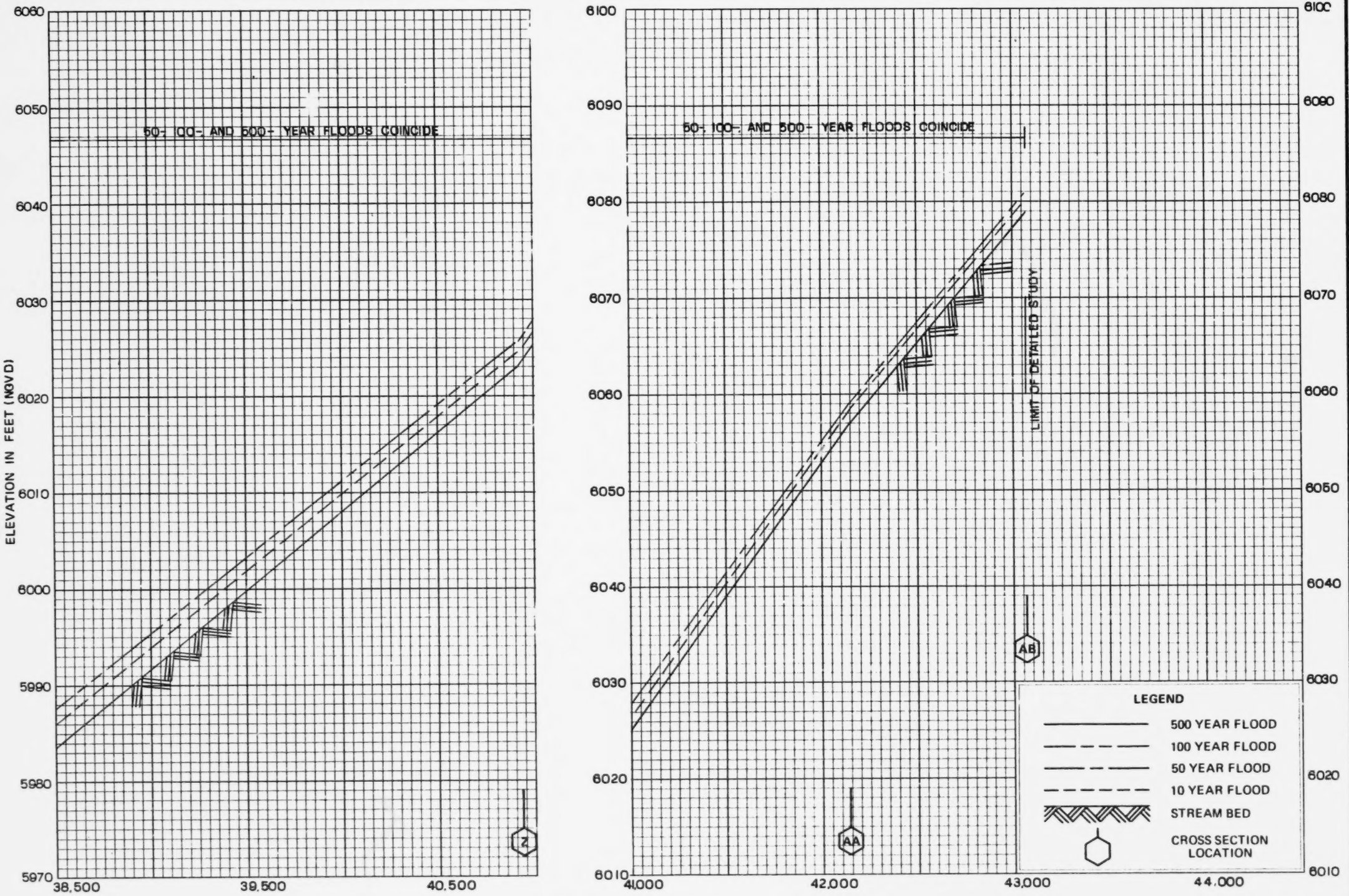

FLOOD PROFILES

EAST TRIBUTARY, JIMMY CAMP CREEK

FEDERAL EMERGENCY MANAGEMENT AGENCY

EL PASO COUNTY, CO
(UNINCORPORATED AREAS)

137P

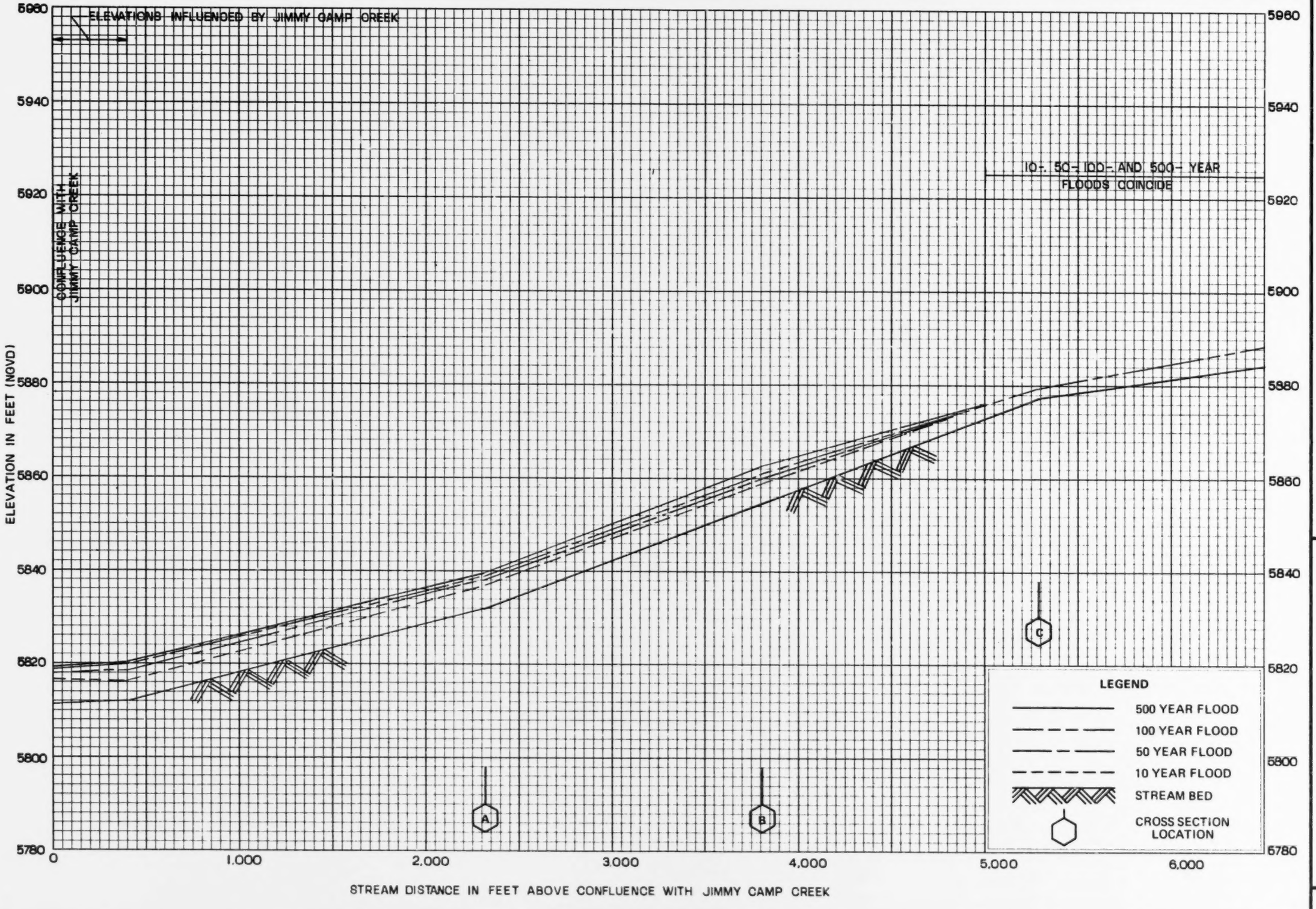

FLOOD PROFILES

FRANCEVILLE TRIBUTARY, JIMMY CAMP CREEK

FEDERAL EMERGENCY MANAGEMENT AGENCY

EL PASO COUNTY, CO
(UNINCORPORATED AREAS)

138P

70

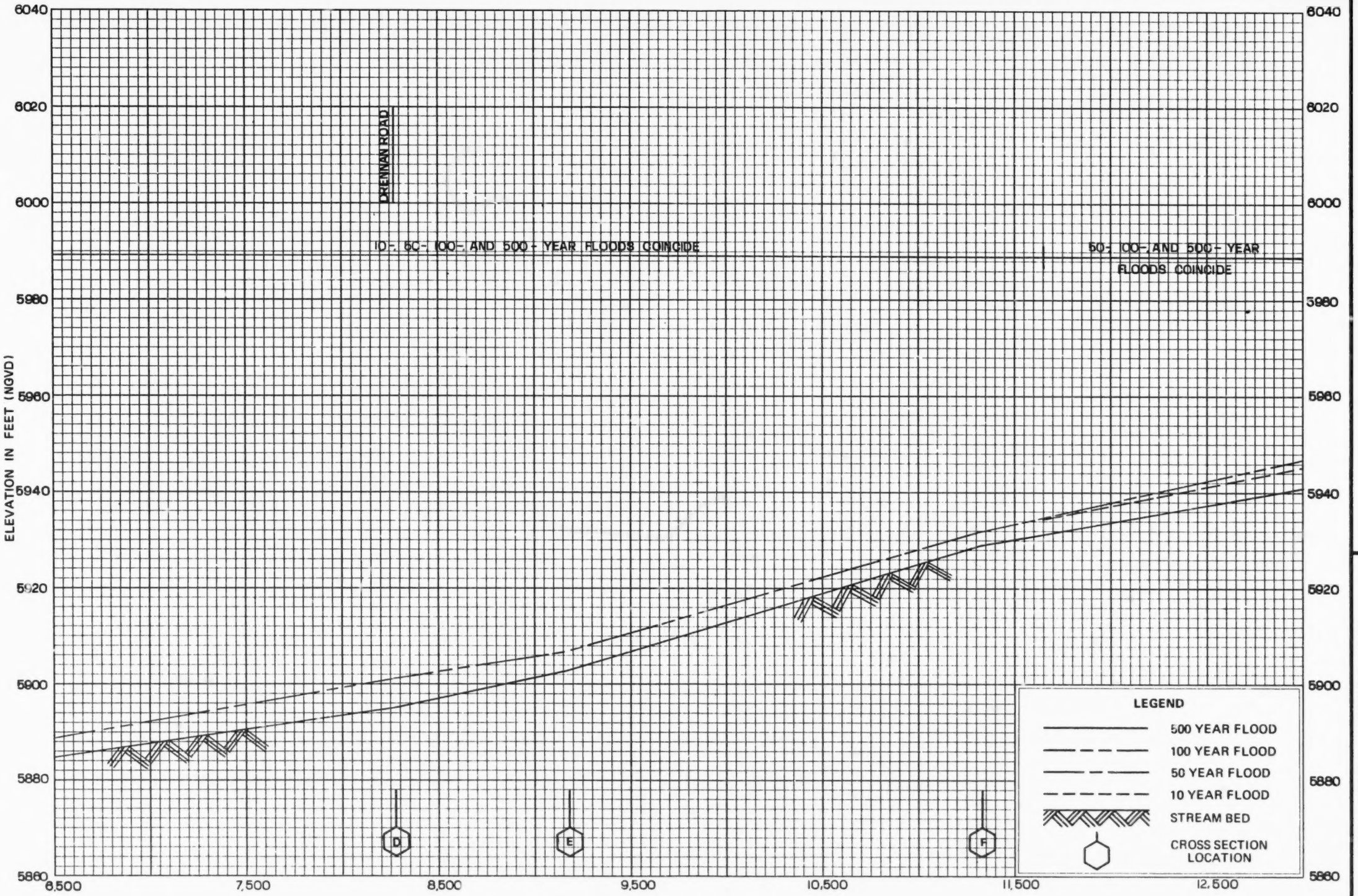

FLOOD PROFILES

FRANCEVILLE TRIBUTARY, JIMMY CAMP CREEK

FEDERAL EMERGENCY MANAGEMENT AGENCY

EL PASO COUNTY, CO
(UNINCORPORATED AREAS)

139P

50-, 100-, AND 500-YEAR FLOODS COINCIDE

ELEVATION IN FEET (NGVD)

6100
6080
6060
6040
6020
6000
5980
5960
5940
5920

13,000 14,000 15,000 16,000 17,000 18,000 19,000

STREAM DISTANCE IN FEET ABOVE CONFLUENCE WITH JIMMY CAMP CREEK

G H I J K

LEGEND

- 500 YEAR FLOOD
- 100 YEAR FLOOD
- 50 YEAR FLOOD
- 10 YEAR FLOOD
- STREAM BED
- CROSS SECTION LOCATION

FLOOD PROFILES

FRANCEVILLE TRIBUTARY, JIMMY CAMP CREEK

FEDERAL EMERGENCY MANAGEMENT AGENCY

EL PASO COUNTY, CO
(UNINCORPORATED AREAS)

140P

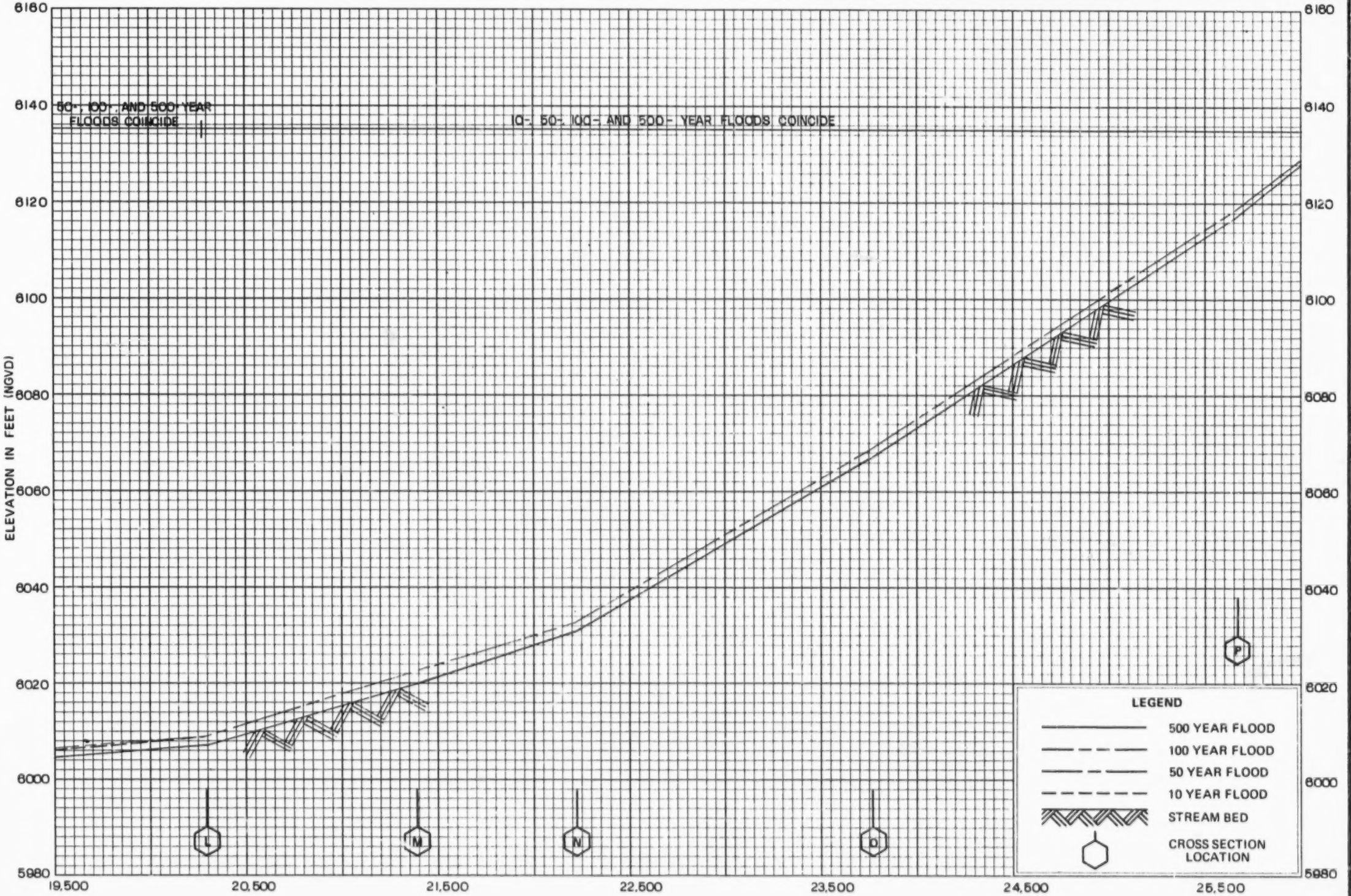

FLOOD PROFILES

FRANCEVILLE TRIBUTARY, JIMMY CAMP CREEK

FEDERAL EMERGENCY MANAGEMENT AGENCY

EL PASO COUNTY, CO
(UNINCORPORATED AREAS)

141P

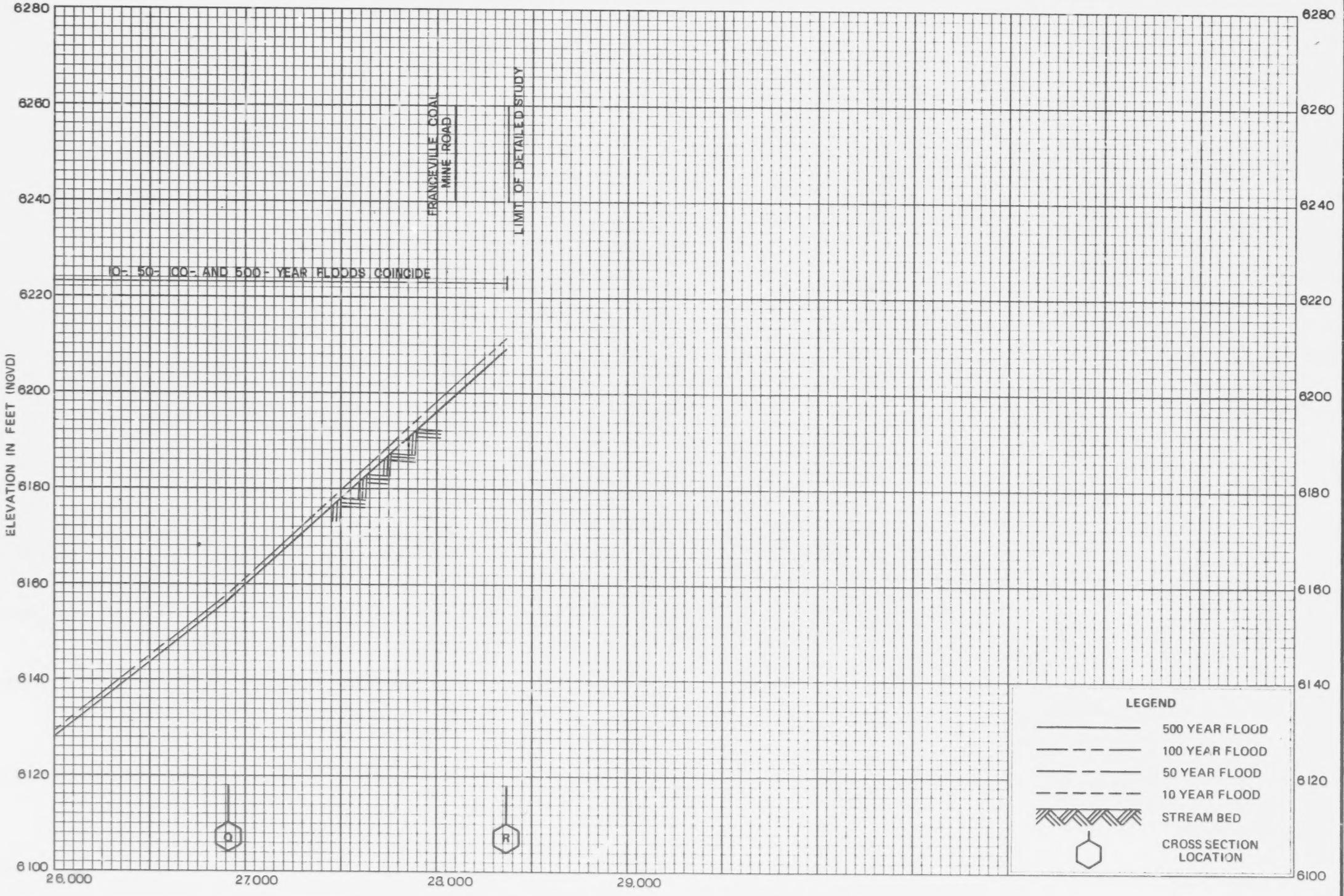

FLOOD PROFILES

FRANCEVILLE TRIBUTARY, JIMMY CAMP CREEK

FEDERAL EMERGENCY MANAGEMENT AGENCY

EL PASO COUNTY, CO
(UNINCORPORATED AREAS)

142P

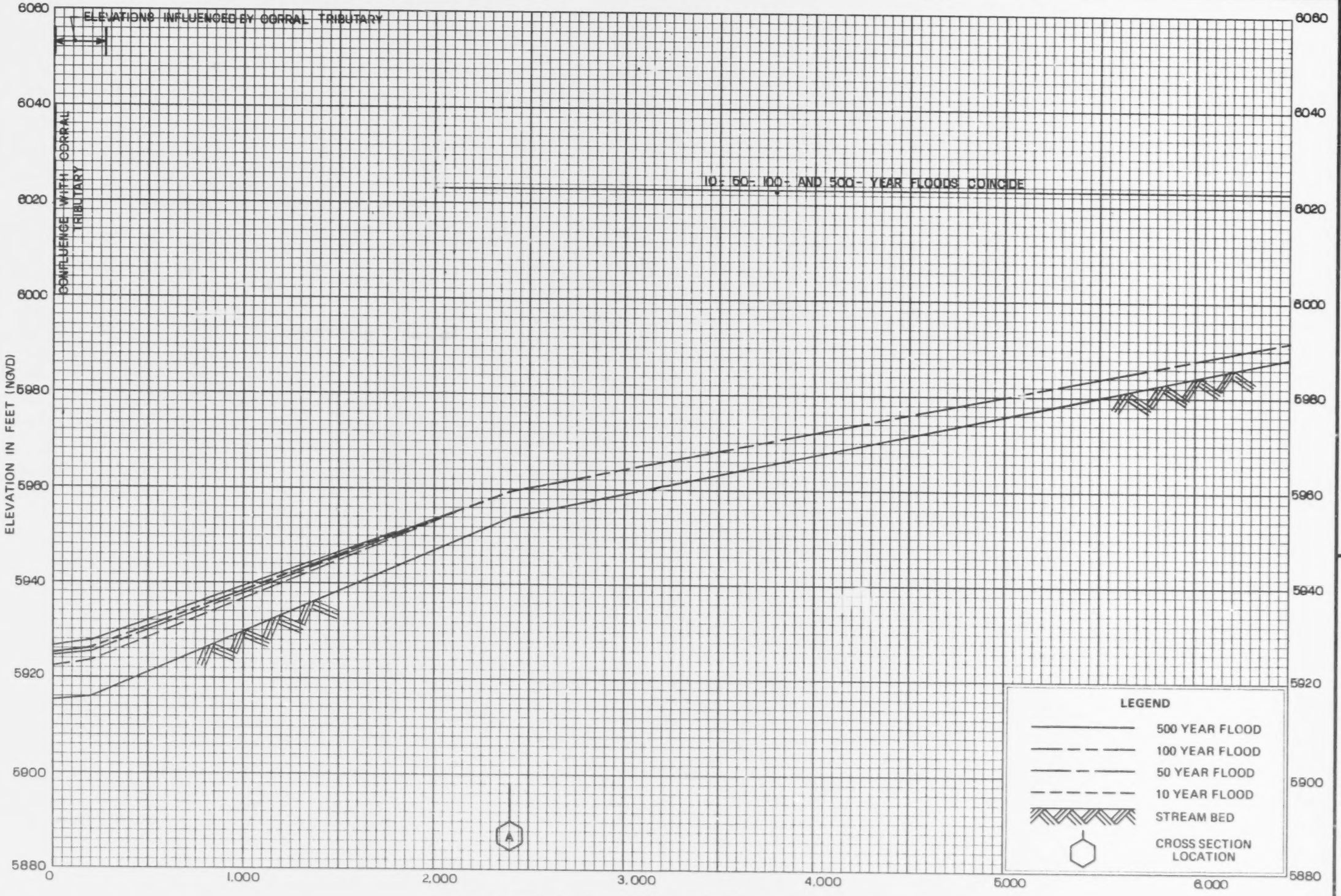

FLOOD PROFILES

MINES SUBTRIBUTARY, CORRAL TRIBUTARY

FEDERAL EMERGENCY MANAGEMENT AGENCY

EL PASO COUNTY, CO
(UNINCORPORATED AREAS)

143P

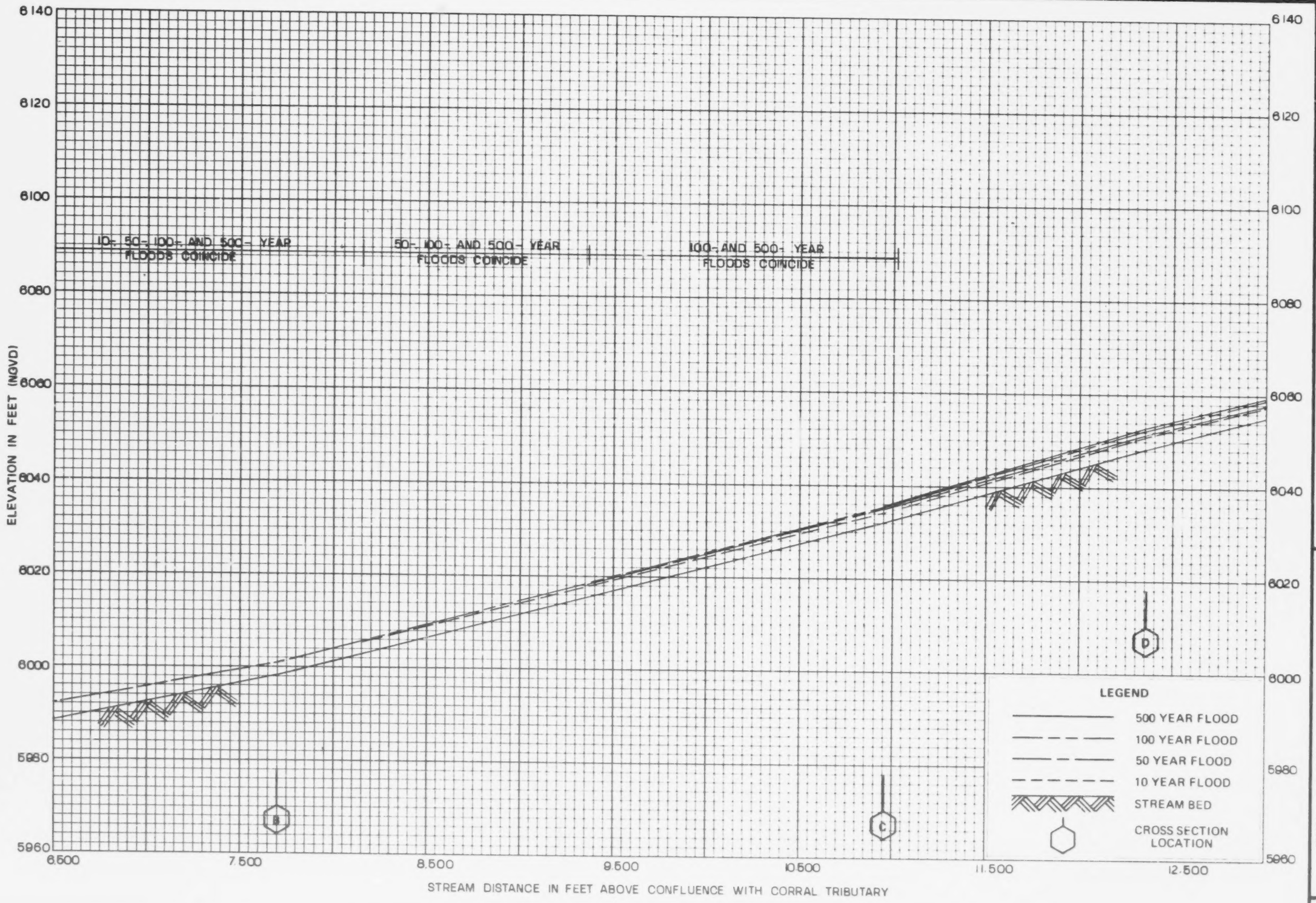

FLOOD PROFILES

MINES SUBTRIBUTARY, CORRAL TRIBUTARY

FEDERAL EMERGENCY MANAGEMENT AGENCY

EL PASO COUNTY, CO
(UNINCORPORATED AREAS)

144P

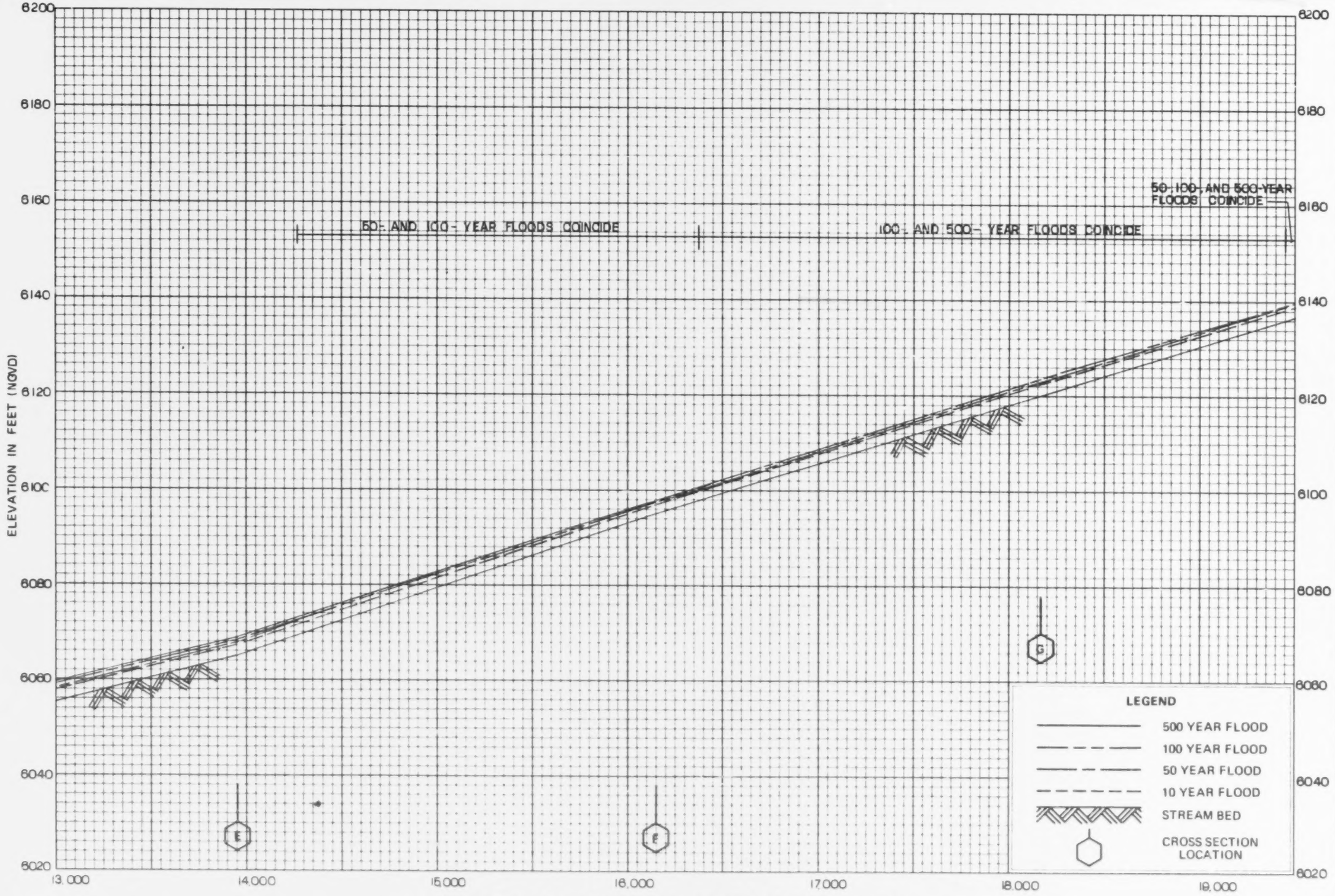

FLOOD PROFILES

MINES SUBTRIBUTARY, CORRAL TRIBUTARY

FEDERAL EMERGENCY MANAGEMENT AGENCY

EL PASO COUNTY, CO
(UNINCORPORATED AREAS)

145P



FLOOD PROFILES

MINES SUBTRIBUTARY, CORRAL TRIBUTARY

FEDERAL EMERGENCY MANAGEMENT AGENCY

EL PASO COUNTY, CO
(UNINCORPORATED AREAS)

146P

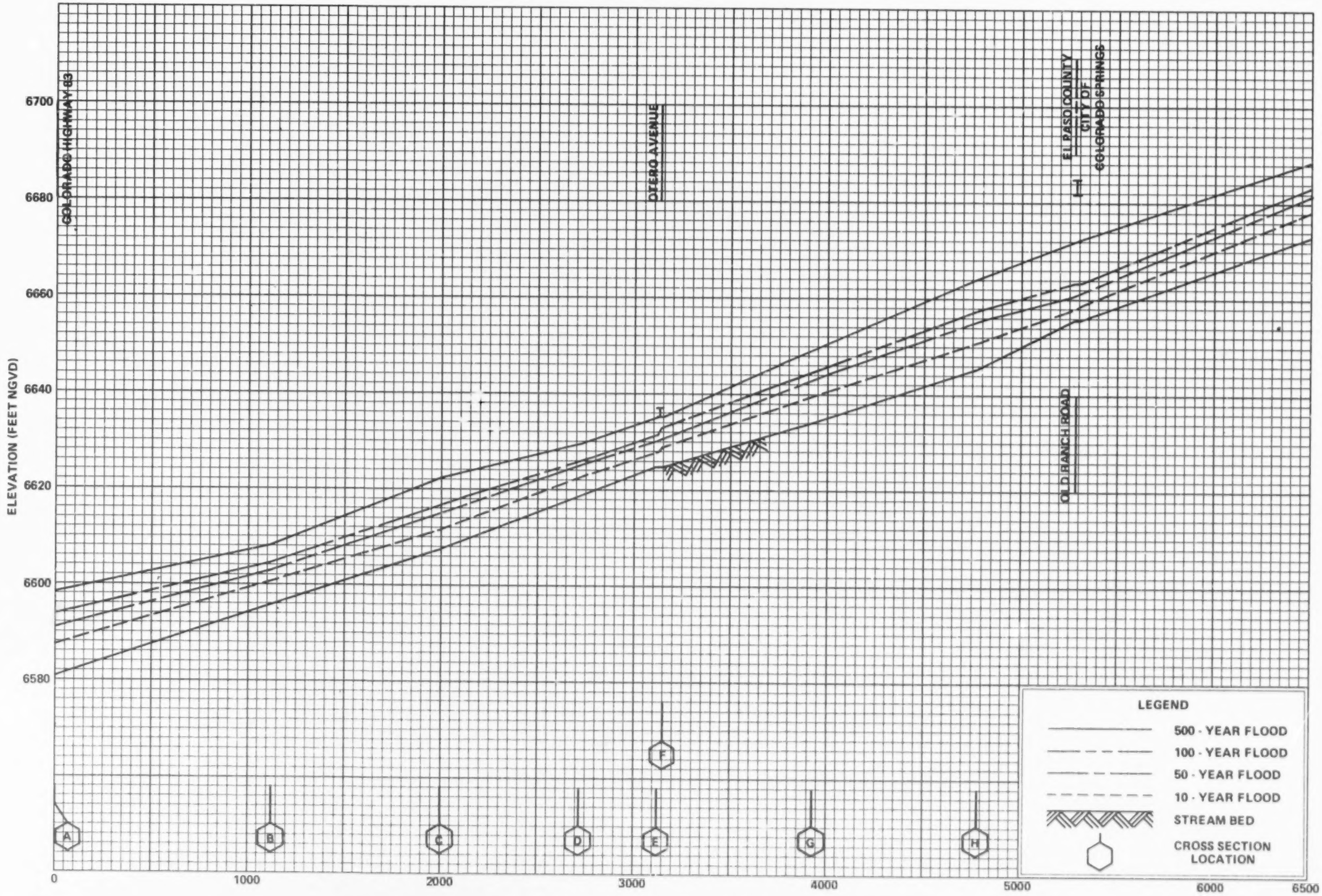

FLOOD PROFILES

KETTLE CREEK

FEDERAL EMERGENCY MANAGEMENT AGENCY

EL PASO COUNTY, CO
(UNINCORPORATED AREAS)

147P

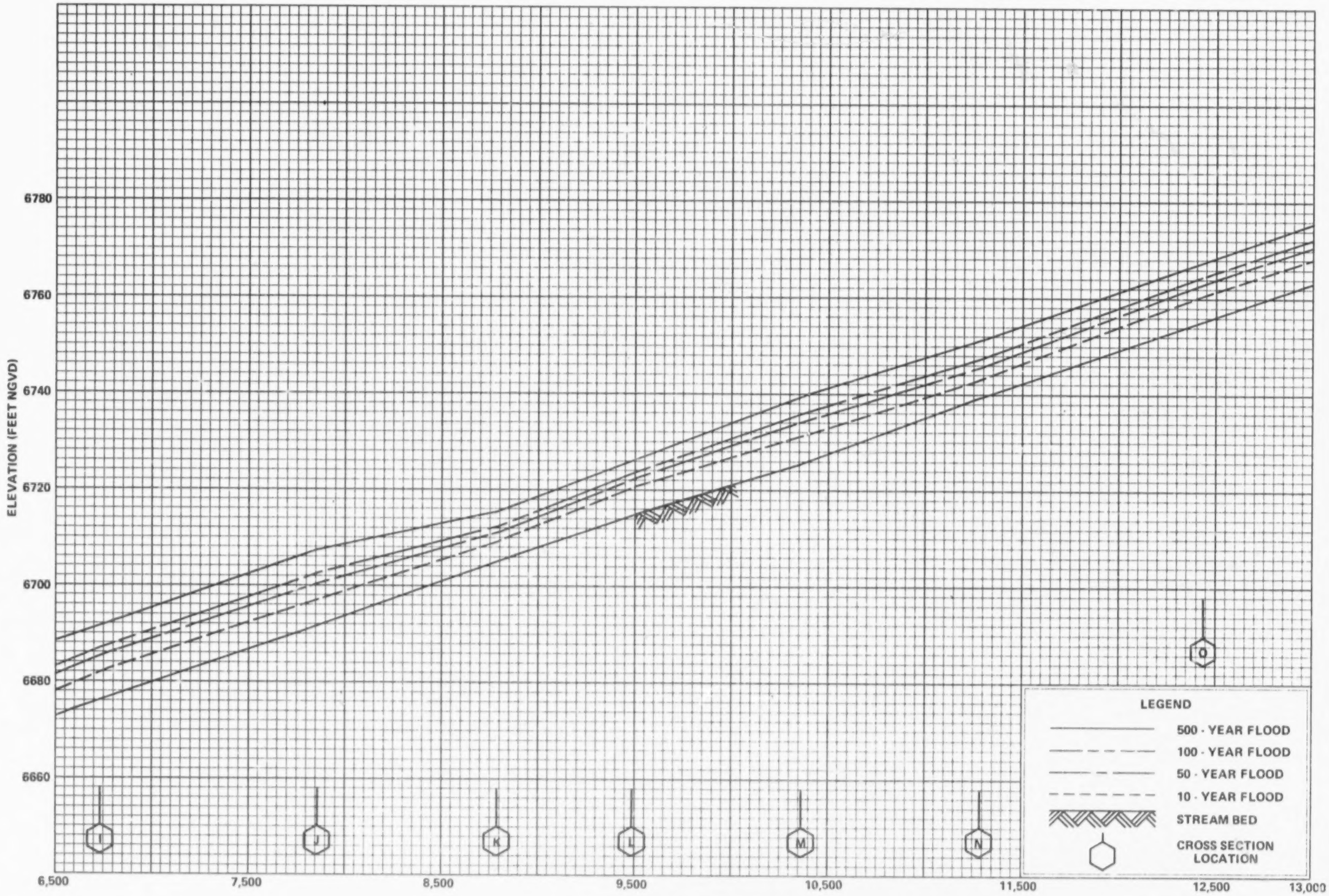

FLOOD PROFILES

KETTLE CREEK

FEDERAL EMERGENCY MANAGEMENT AGENCY

EL PASO COUNTY, CO
(UNINCORPORATED AREAS)

148P

ELEVATION (FEET NGVD)

6760 6780 6800 6820 6840 6860

13,000 14,000 15,000 16,000 17,000 18,000 19,000 19,500

STREAM DISTANCE IN FEET ABOVE STATE HIGHWAY 83

P

Q

R

S

T

LEGEND

500 - YEAR FLOOD

100 - YEAR FLOOD

50 - YEAR FLOOD

10 - YEAR FLOOD

STREAM BED

CROSS SECTION LOCATION

CITY OF COLORADO SPRINGS

EL PASO COUNTY

FEDERAL EMERGENCY MANAGEMENT AGENCY

EL PASO COUNTY, CO
(UNINCORPORATED AREAS)

FLOOD PROFILES

KETTLE CREEK

14 9P

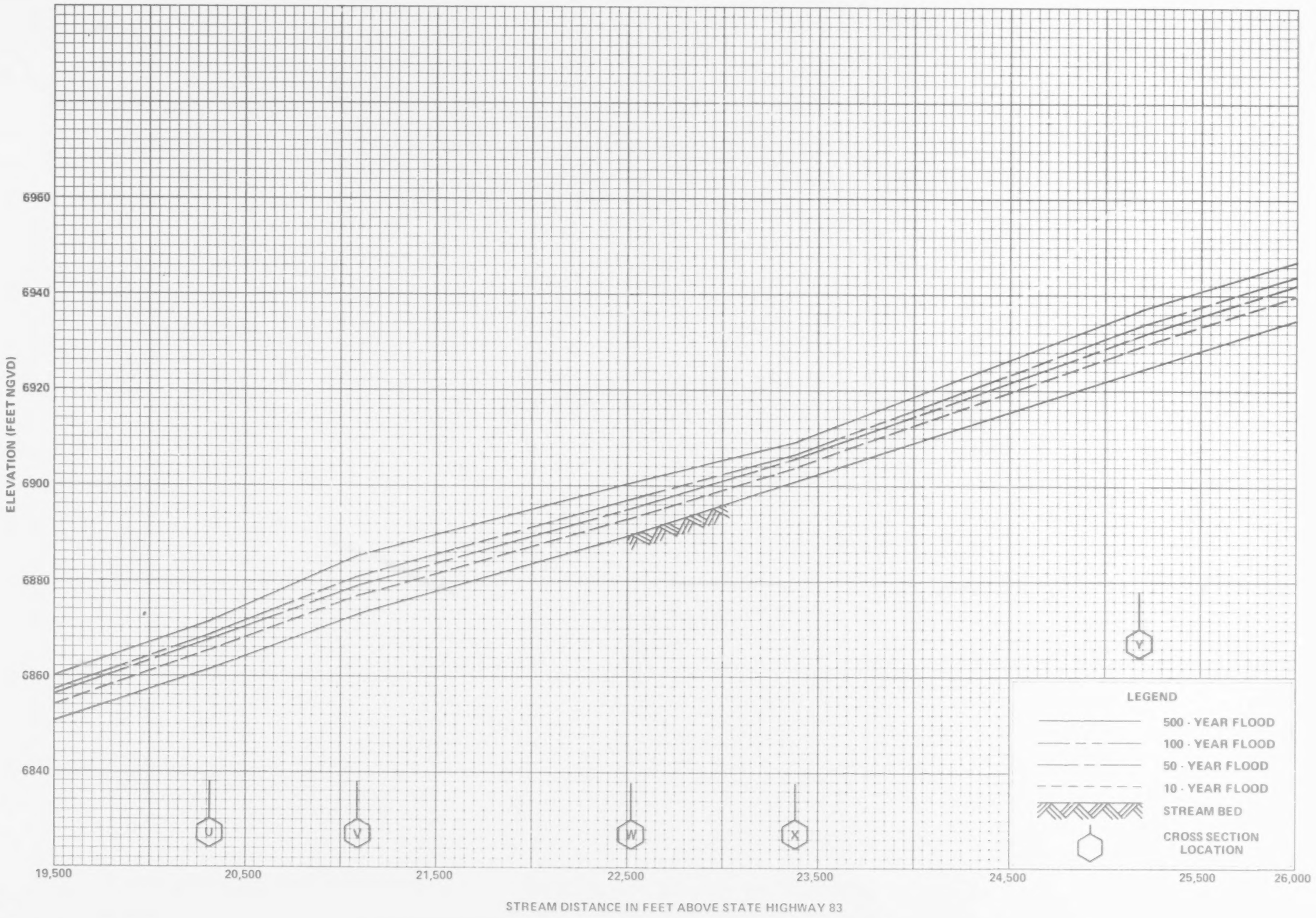

FLOOD PROFILES

KETTLE CREEK

FEDERAL EMERGENCY MANAGEMENT AGENCY

EL PASO COUNTY, CO
(UNINCORPORATED AREAS)

150P

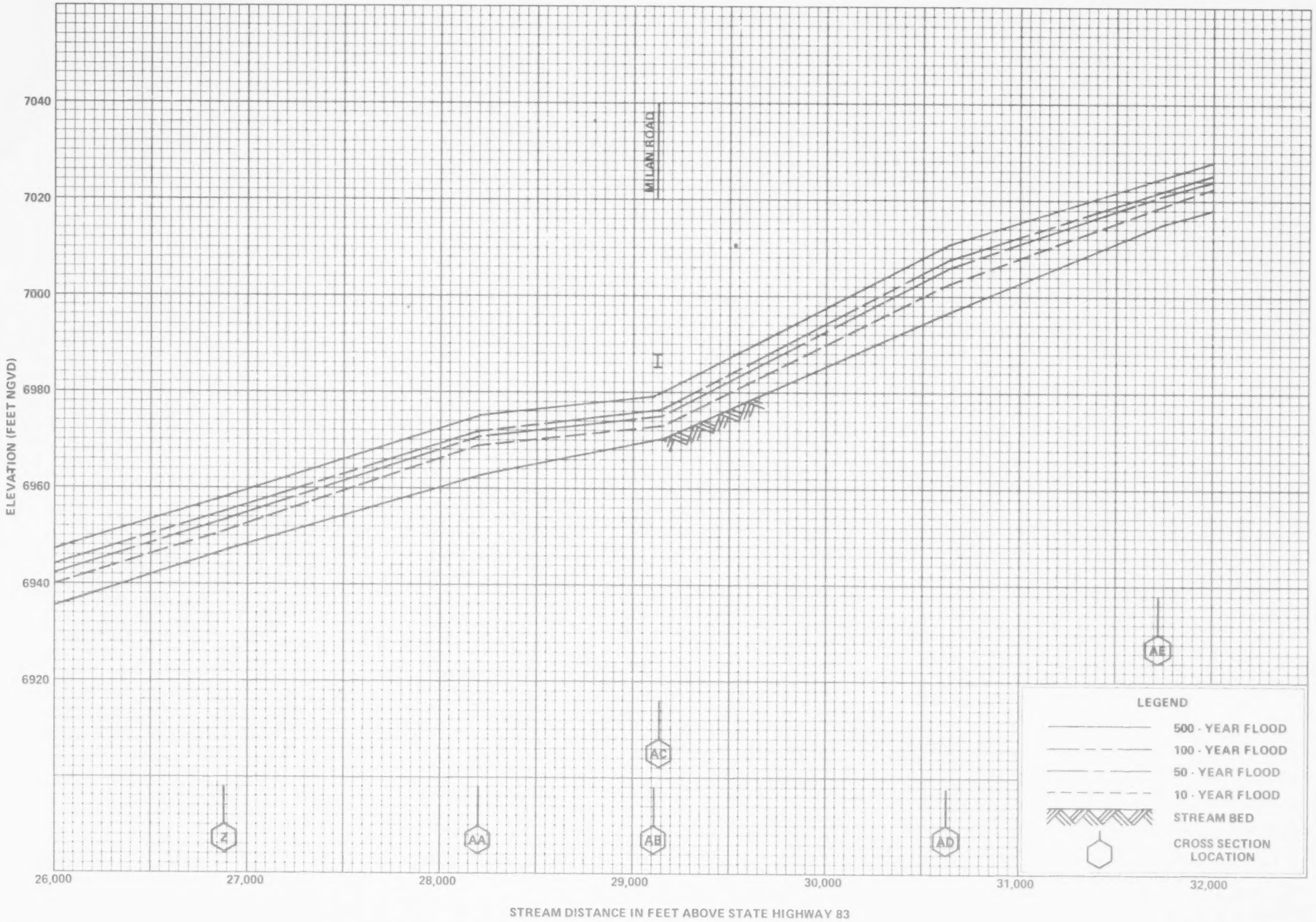

FLOOD PROFILES

KETTLE CREEK

FEDERAL EMERGENCY MANAGEMENT AGENCY

EL PASO COUNTY, CO
(UNINCORPORATED AREAS)

151P

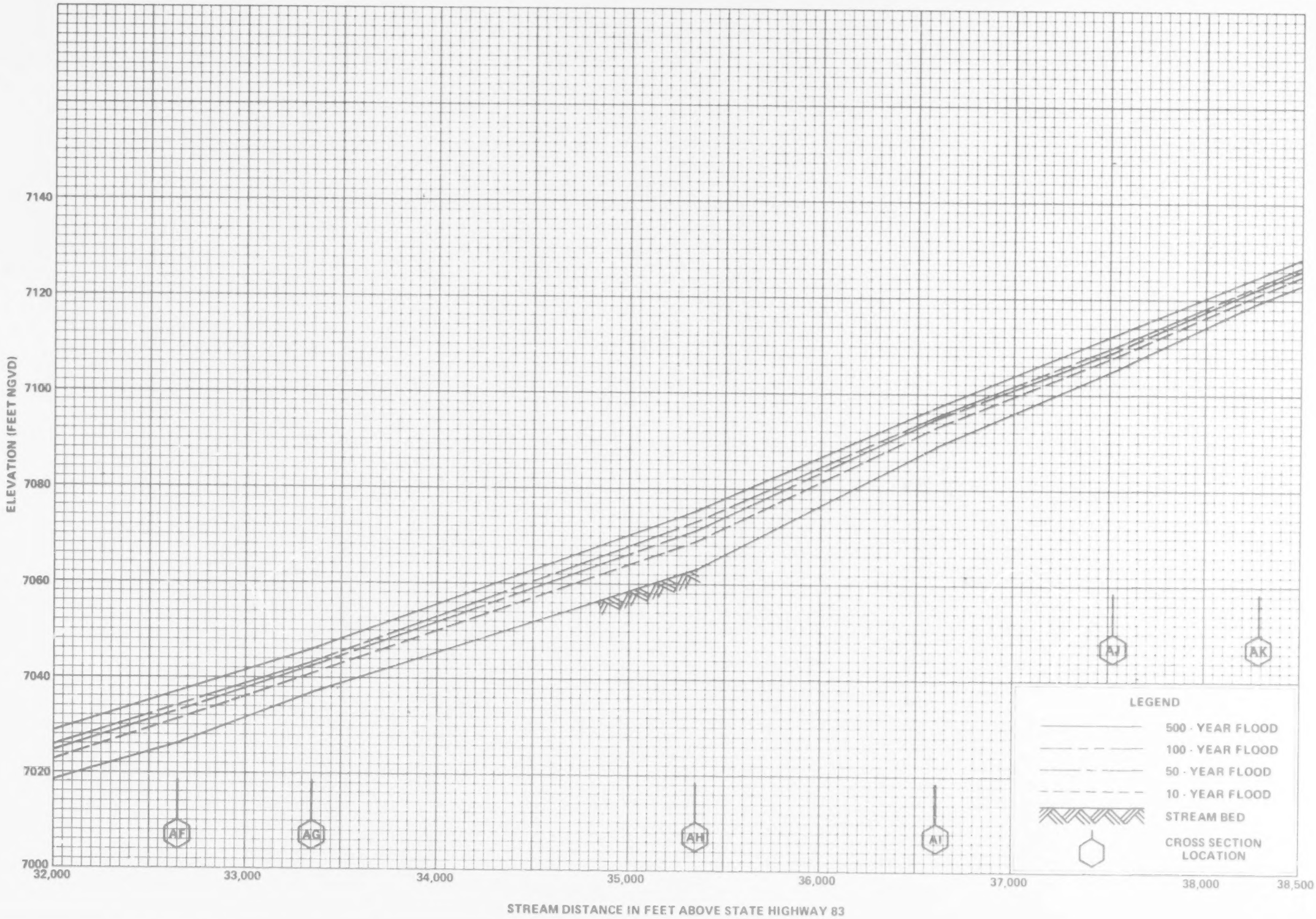

FLOOD PROFILES

KETTLE CREEK

FEDERAL EMERGENCY MANAGEMENT AGENCY

EL PASO COUNTY, CO
(UNINCORPORATED AREAS)

152P

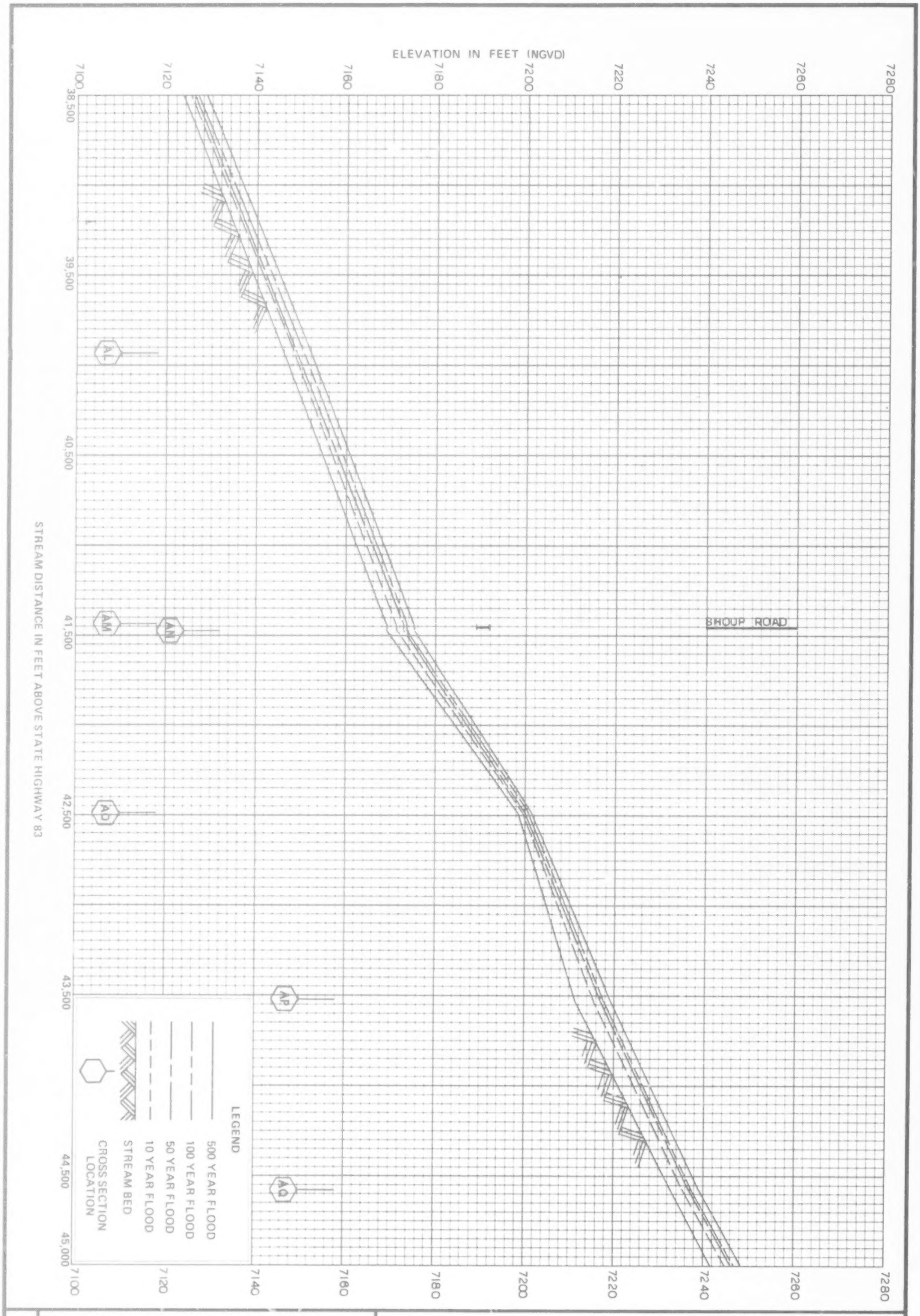

153P

FEDERAL EMERGENCY MANAGEMENT AGENCY

EL PASO COUNTY, CO
(UNINCORPORATED AREAS)

FLOOD PROFILES

KETTLE CREEK



154P

FEDERAL EMERGENCY MANAGEMENT AGENCY

EL PASO COUNTY, CO
(UNINCORPORATED AREAS)

FLOOD PROFILES

KETTLE CREEK

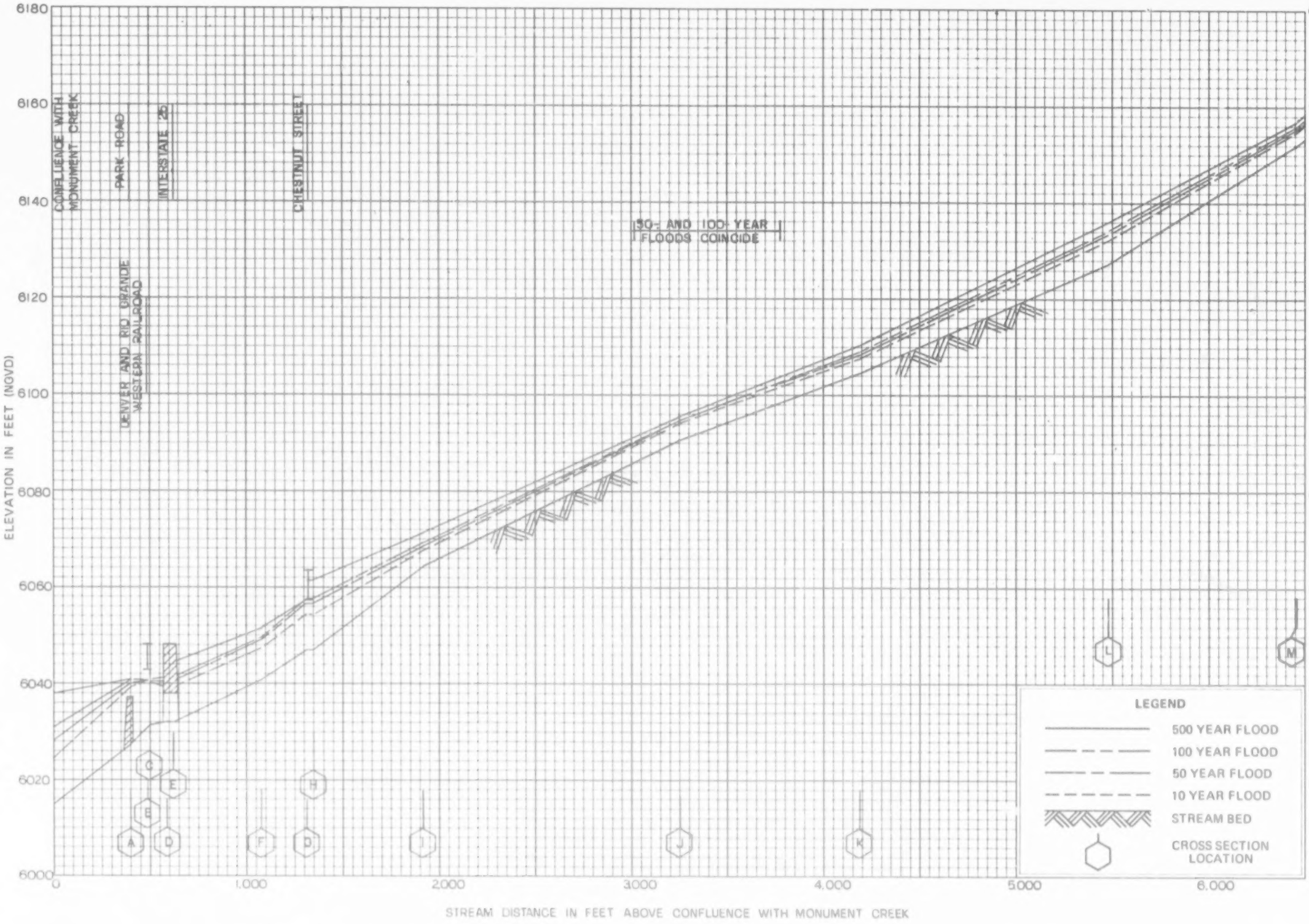

FLOOD PROFILES

MESA BASIN

FEDERAL EMERGENCY MANAGEMENT AGENCY

EL PASO COUNTY, CO
(UNINCORPORATED AREAS)

155P

FLOOD PROFILES

MESA BASIN

FEDERAL EMERGENCY MANAGEMENT AGENCY

EL PASO COUNTY, CO
(UNINCORPORATED AREAS)

156P



157P

FEDERAL EMERGENCY MANAGEMENT AGENCY

EL PASO COUNTY, CO
(UNINCORPORATED AREAS)

FLOOD PROFILES

MESA BASIN